(c) JEPPESEN SANDERSON, INC., 2016, ALL RIGHTS RESERVED

JEPPESEN
JeppView for Windows

List of pages in this Trip Kit

Trip Kit Index
Airport Information For UTAA
Terminal Charts For UTAA
Revision Letter For Cycle 13-2016
Change Notices
Notebook

(c) JEPPESEN SANDERSON, INC., 2016, ALL RIGHTS RESERVED

General Information

Location: ASHGABAT TKM
ICAO/IATA: UTAA / ASB
Lat/Long: N37° 59.50', E058° 21.72'
Elevation: 692 ft

Airport Use: Public
Daylight Savings: Not Observed
UTC Conversion: -5:00 = UTC
Magnetic Variation: 4.0° E

Fuel Types: Jet A-1
Repair Types: Minor Airframe
Customs: Yes
Airport Type: IFR
Landing Fee: Yes
Control Tower: Yes
Jet Start Unit: No
LLWS Alert: No
Beacon: No

Sunrise: 0044 Z
Sunset: 1532 Z

Runway Information

Runway: 12L
Length x Width: 12467 ft x 151 ft
Surface Type: concrete
TDZ-Elev: 682 ft
Lighting: Edge, ALS, Centerline, TDZ

Runway: 12R
Length x Width: 12467 ft x 197 ft
Surface Type: concrete
TDZ-Elev: 683 ft
Lighting: Edge, ALS, Centerline, TDZ

Runway: 30L
Length x Width: 12467 ft x 197 ft
Surface Type: concrete
TDZ-Elev: 679 ft
Lighting: Edge, ALS, Centerline, TDZ

Runway: 30R
Length x Width: 12467 ft x 151 ft
Surface Type: concrete
TDZ-Elev: 679 ft
Lighting: Edge, ALS, Centerline, TDZ

Communication Information

(c) JEPPESEN SANDERSON, INC., 2016, ALL RIGHTS RESERVED

Ashgabat Start Tower: 118.100
Ashgabat Taxiing Ground: 121.700
Ashgabat Approach: 123.500
Ashgabat Krug Radar: 118.700
AWIS: 126.800 Non-English

Printed from JeppView for Windows 5.3.0.0 on 18 Jun 2016; Terminal chart data cycle 13-2016; Notice: After 30 Jun 2016, 0000Z, this chart may no longer be valid

UTAA/ASB
ASHGABAT

JEPPESEN **ASHGABAT, TURKMENISTAN**

9 OCT 15 (10-1R) Eff 15 Oct **RADAR MINIMUM ALTITUDES**

ASHGABAT Radar	Apt Elev	
118.7	692′	Alt Set: hPa Trans level: FL120 Trans alt: 12000′

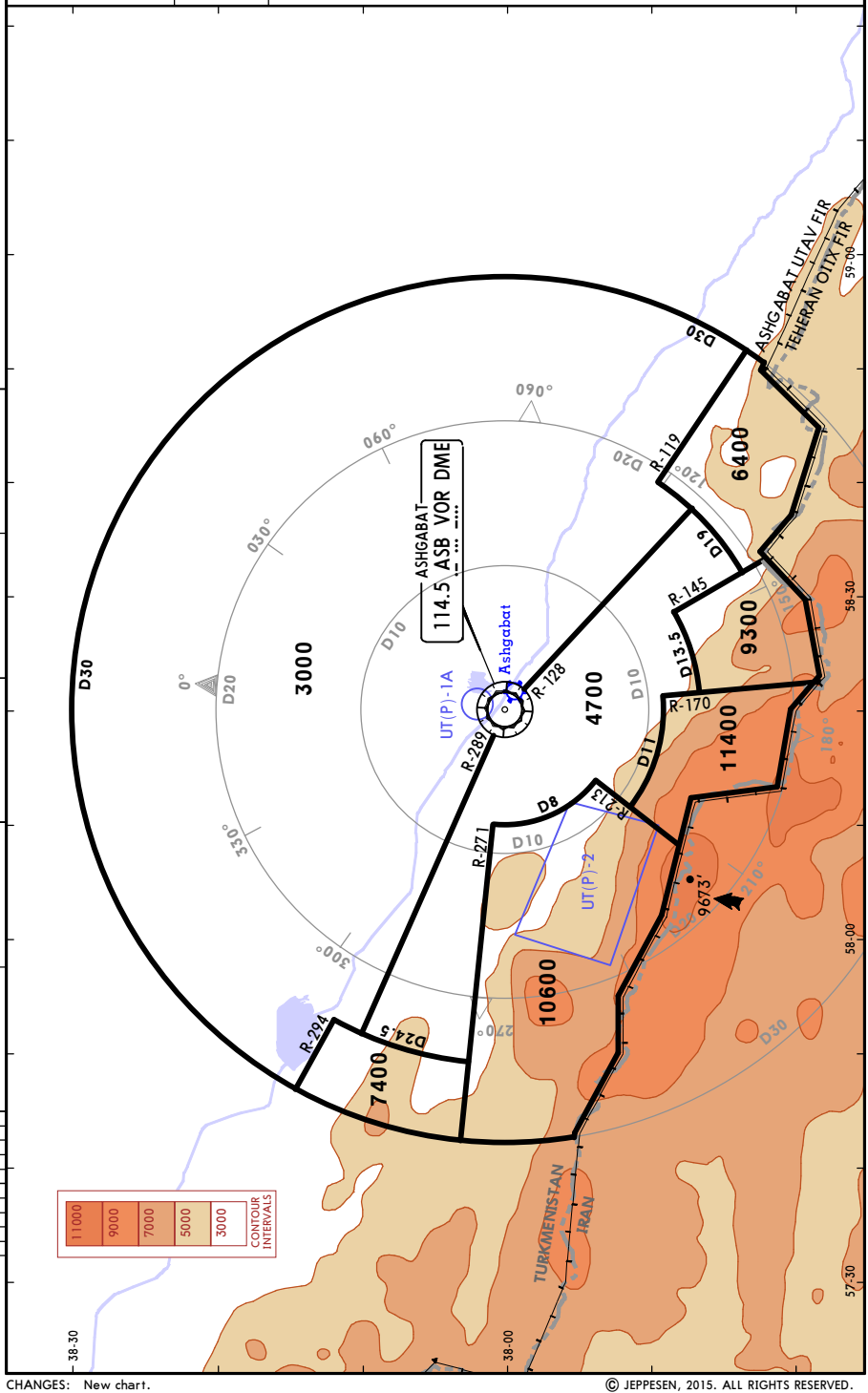

CHANGES: New chart.

© JEPPESEN, 2015. ALL RIGHTS RESERVED.

Printed from JeppView for Windows 5.3.0.0 on 18 Jun 2016; Terminal chart data cycle 13-2016; Notice: After 30 Jun 2016, 0000Z, this chart may no longer be valid

Apt Elev	
692′	Alt Set: hPa Trans level: FL120 Trans alt: 12000′

BUROT 12A [BUR12A]
PODOK 12A [POD12A]
URABA 12A [URA12A]
RWYS 12L/R ARRIVALS

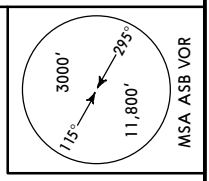

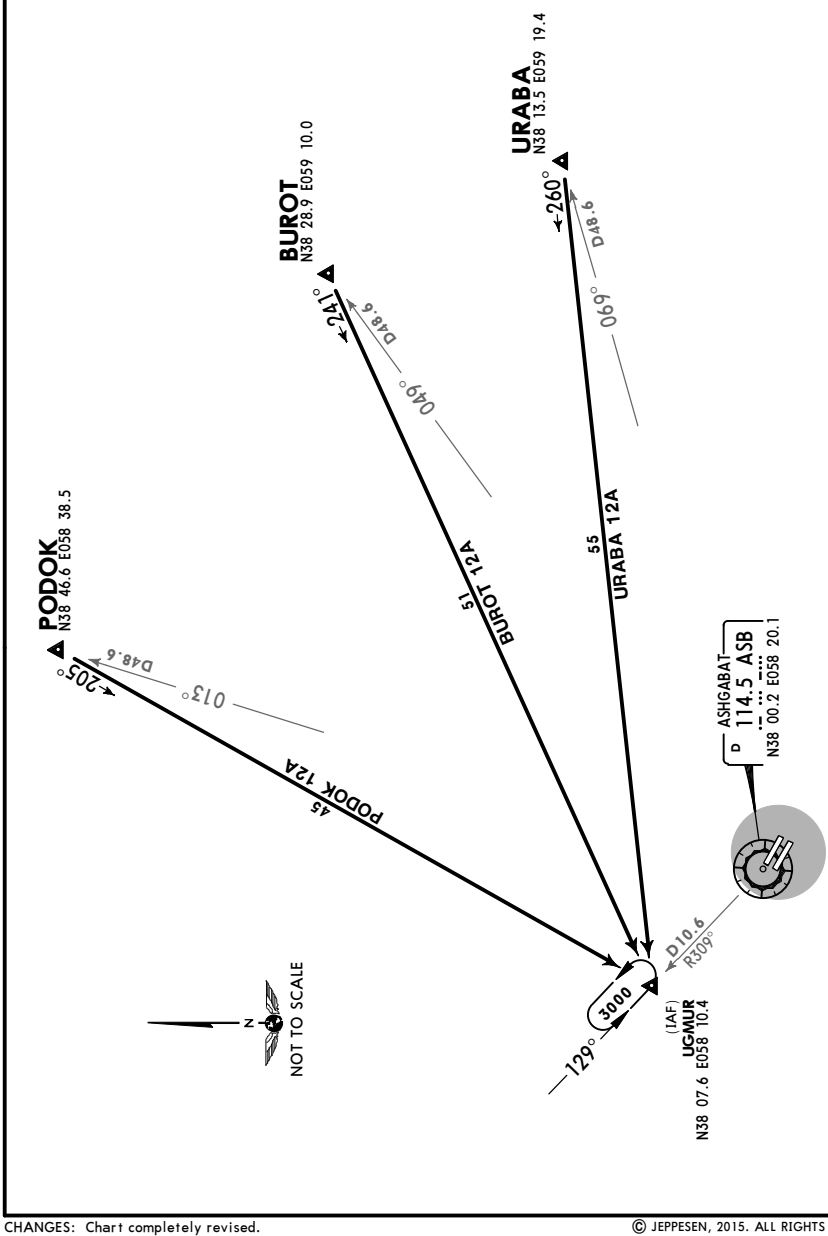

© JEPPESEN, 2015. ALL RIGHTS RESERVED.

Printed from JeppView for Windows 5.3.0.0 on 18 Jun 2016; Terminal chart data cycle 13-2016; Notice: After 30 Jun 2016, 0000Z, this chart may no longer be valid

Apt Elev	
692′	Alt Set: hPa Trans level: FL120 Trans alt: 12000′

BUROT 30A [BUR3ØA]
PODOK 30A [POD3ØA]
URABA 30A [URA3ØA]
RWYS 30L/R ARRIVALS

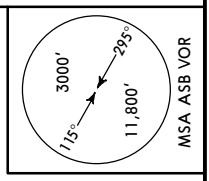

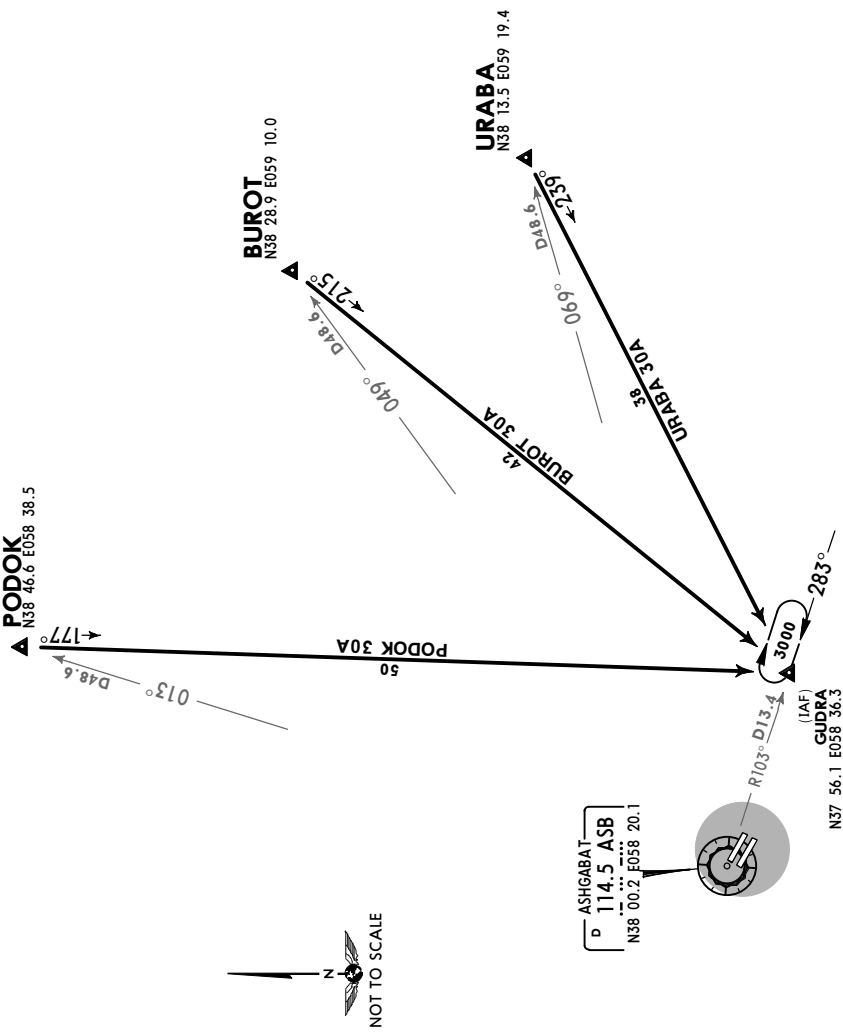

© JEPPESEN, 2015. ALL RIGHTS RESERVED.

Printed from JeppView for Windows 5.3.0.0 on 18 Jun 2016; Terminal chart data cycle 13-2016; Notice: After 30 Jun 2016, 0000Z, this chart may no longer be valid

Apt Elev 692′	Alt Set: hPa Trans level: FL120 Trans alt: 12000′

KEMOR 12A [KEM12A]
ORPAB 12A [ORP12A]
RIKOP 12A [RIK12A]
RWYS 12L/R ARRIVALS

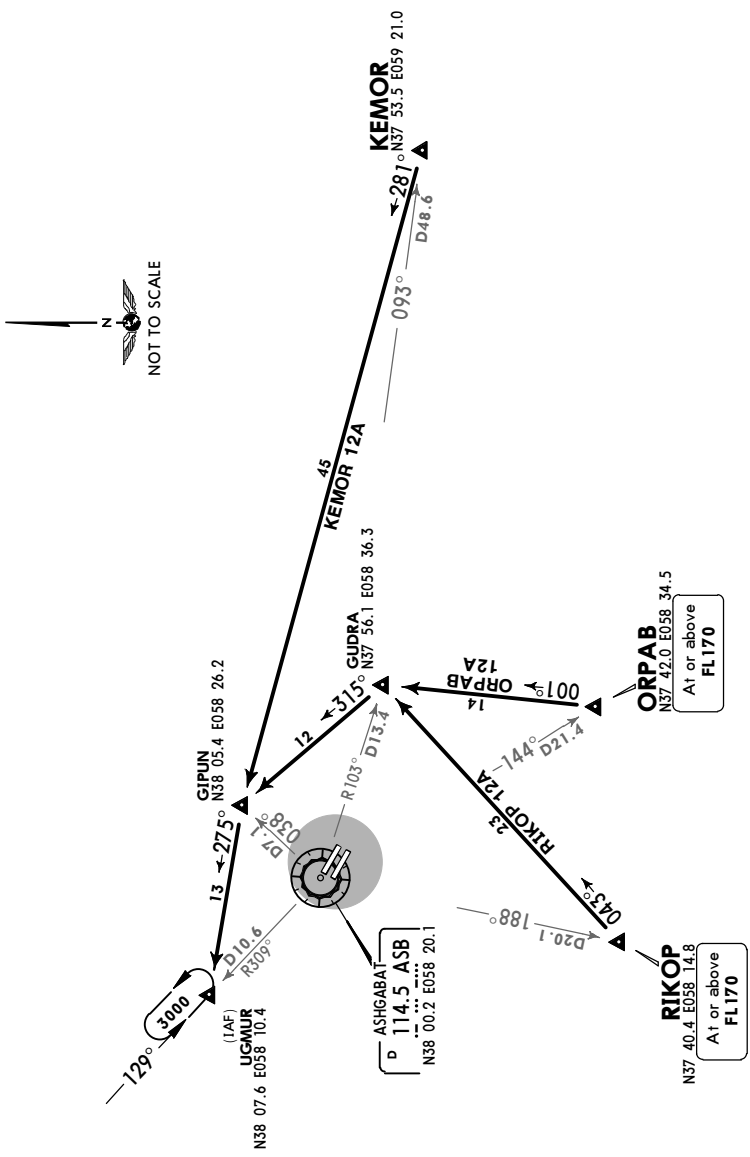

CHANGES: Chart completely revised.

© JEPPESEN, 2015. ALL RIGHTS RESERVED.

Printed from JeppView for Windows 5.3.0.0 on 18 Jun 2016; Terminal chart data cycle 13-2016; Notice: After 30 Jun 2016, 0000Z, this chart may no longer be valid

Apt Elev	
692′	Alt Set: hPa Trans level: FL120 Trans alt: 12000′

KEMOR 30A [KEM3ØA]
ORPAB 30A [ORP3ØA]
RIKOP 30A [RIK3ØA]
RWYS 30L/R ARRIVALS

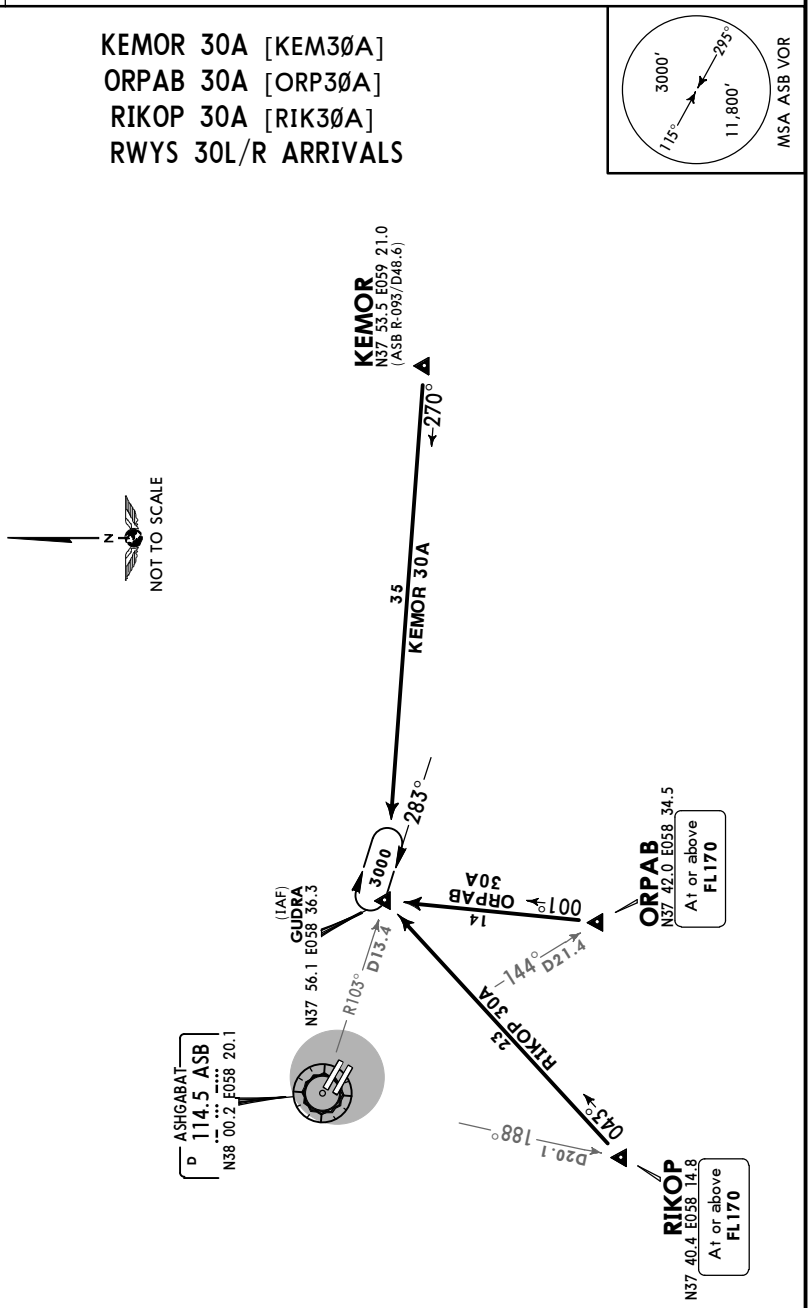

CHANGES: Chart completely revised.

© JEPPESEN, 2015. ALL RIGHTS RESERVED.

Printed from JeppView for Windows 5.3.0.0 on 18 Jun 2016; Terminal chart data cycle 13-2016; Notice: After 30 Jun 2016, 0000Z, this chart may no longer be valid

Apt Elev	
692′	Alt Set: hPa Trans level: FL120 Trans alt: 12000′

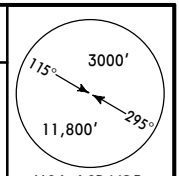

DOLOS 12A [DOL12A]
MAMED 12A [MAM12A]
RWYS 12L/R

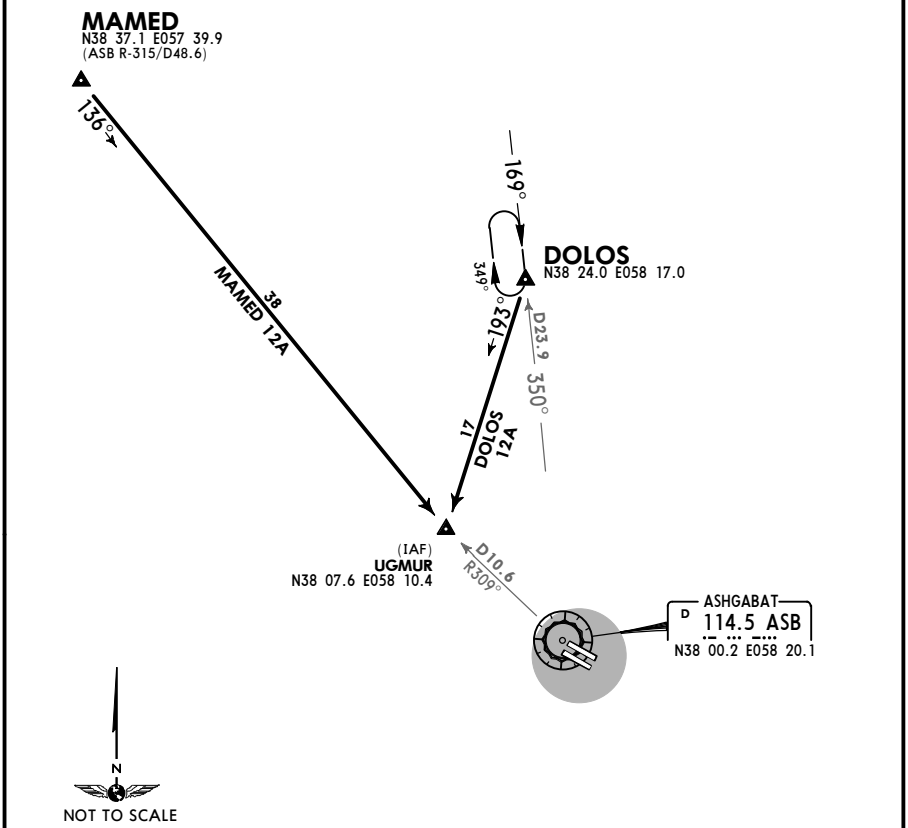

HOLDING OVER UGMUR

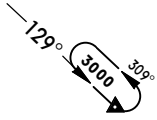

CHANGES: STAR AFGAN renamed DOLOS.

© JEPPESEN, 2015, 2016. ALL RIGHTS RESERVED.

Printed from JeppView for Windows 5.3.0.0 on 18 Jun 2016; Terminal chart data cycle 13-2016; Notice: After 30 Jun 2016, 0000Z, this chart may no longer be valid

Apt Elev	
692′	Alt Set: hPa Trans level: FL120 Trans alt: 12000′

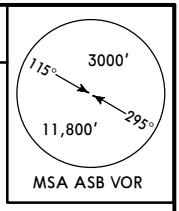

DOLOS 30A [DOL3ØA]
MAMED 30A [MAM3ØA]
RWYS 30L/R

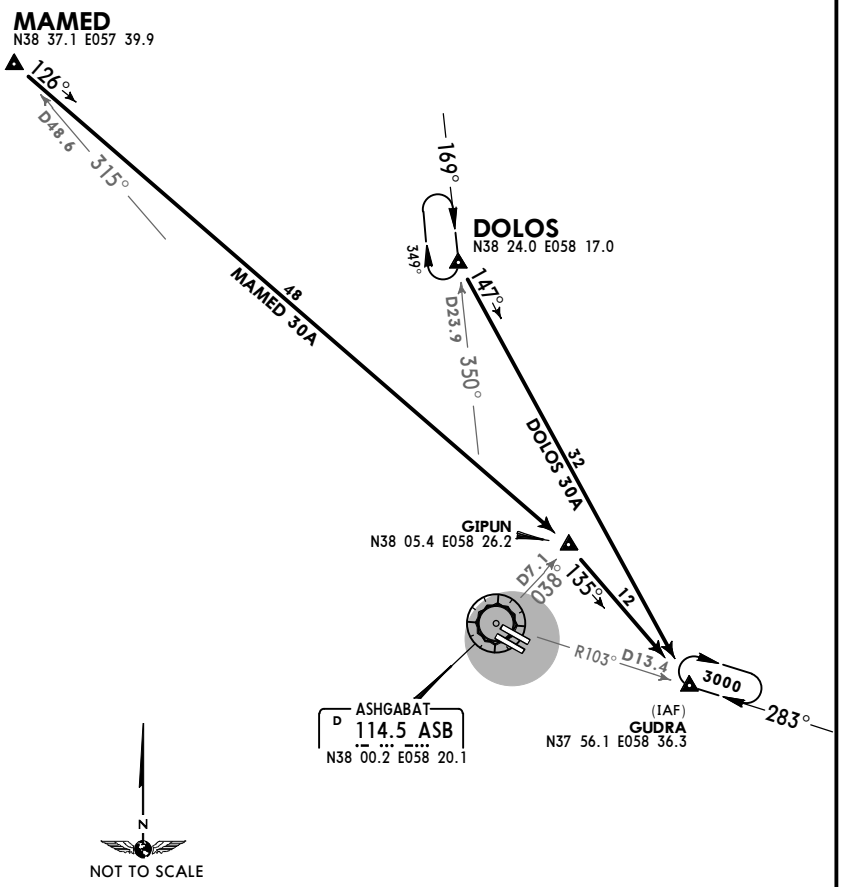

CHANGES: STAR AFGAN renamed DOLOS.

© JEPPESEN, 2015, 2016. ALL RIGHTS RESERVED.

Printed from JeppView for Windows 5.3.0.0 on 18 Jun 2016; Terminal chart data cycle 13-2016; Notice: After 30 Jun 2016, 0000Z, this chart may no longer be valid

Apt Elev 692′	Trans level: FL120 Trans alt: 12000′

BUROT 12D [BUR12D]
PODOK 12D [POD12D]
URABA 12D [URA12D]
RWYS 12L/R DEPARTURES

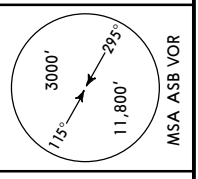

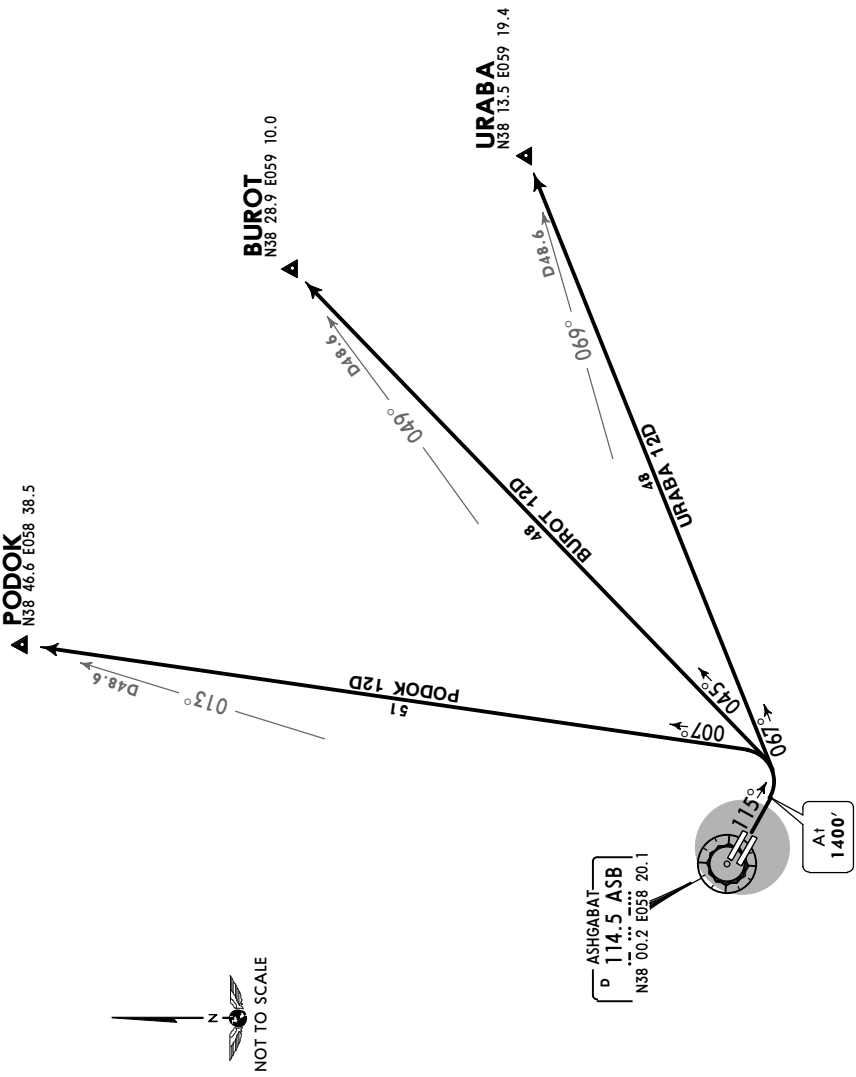

CHANGES: Reissue.

© JEPPESEN, 2015. ALL RIGHTS RESERVED.

Printed from JeppView for Windows 5.3.0.0 on 18 Jun 2016; Terminal chart data cycle 13-2016; Notice: After 30 Jun 2016, 0000Z, this chart may no longer be valid

Apt Elev 692′	Trans level: FL120 Trans alt: 12000′

BUROT 30D [BUR3ØD]
PODOK 30D [POD3ØD]
URABA 30D [URA3ØD]
RWYS 30L/R DEPARTURES

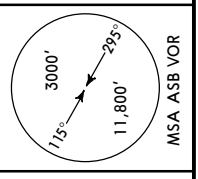

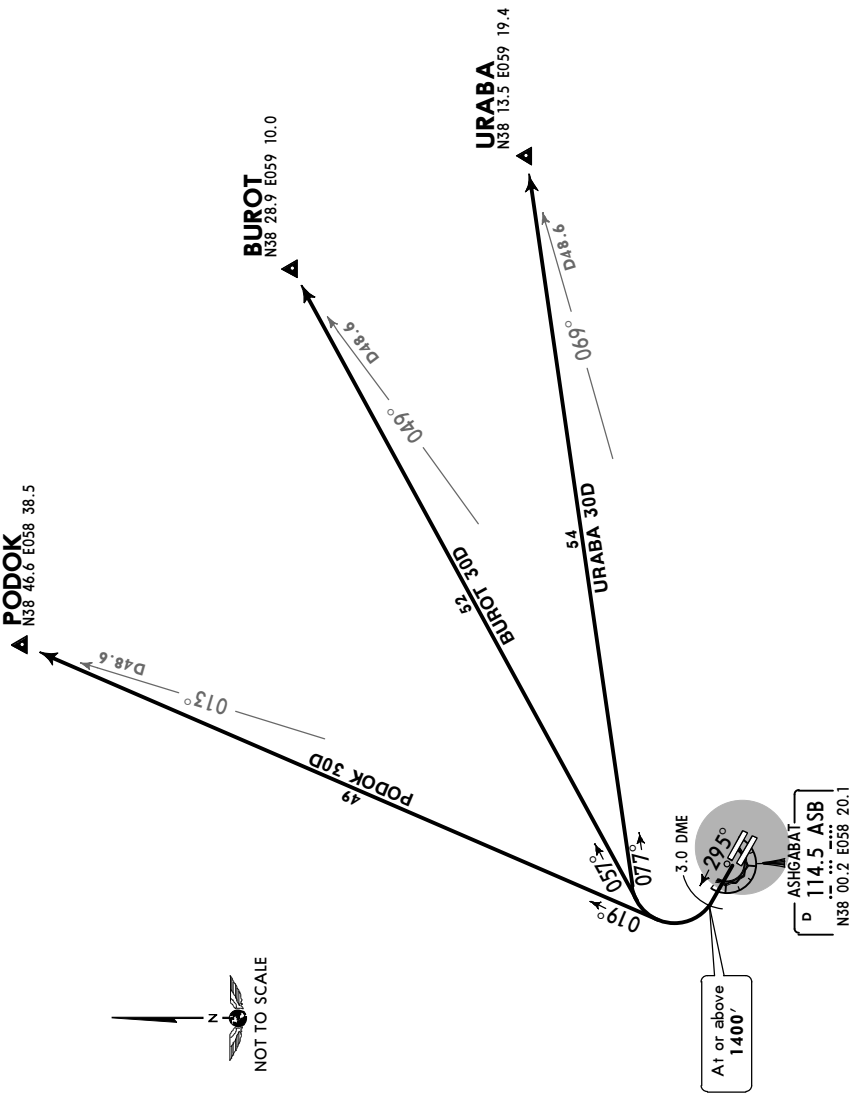

CHANGES: None.

© JEPPESEN, 2015. ALL RIGHTS RESERVED.

Printed from JeppView for Windows 5.3.0.0 on 18 Jun 2016; Terminal chart data cycle 13-2016; Notice: After 30 Jun 2016, 0000Z, this chart may no longer be valid

Apt Elev 692′	Trans level: FL120 Trans alt: 12000′

KEMOR 12D [KEM12D]
ORPAB 12D [ORP12D]
RIKOP 12D [RIK12D]
RWYS 12L/R

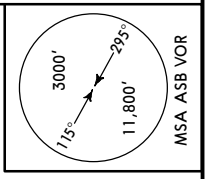

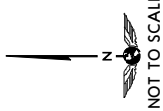

1 If unable to reach at or above FL130, climbing shall be carried out in holding area over GUDRA.

KEMOR
N37 53.5 E059 21.0
(ASB R-093/D48.6)

46
KEMOR 12D

GUDRA
N37 56.1 E058 36.3

At or above
FL130 1

14
ORPAB 12D
181°

ORPAB
N37 42.0 E058 34.5
At or above
FL180

225°
144°
D21.4

23
RIKOP 12D

At
1400′

093°
101°
115°

ASHGABAT
D 114.5 ASB
N38 00.2 E058 20.1

188°
D20.1

RIKOP
N37 40.4 E058 14.8
At or above
FL180

HOLDING OVER GUDRA

103°
283°

Exit from holding area shall be carried out at or above FL130.

CHANGES: Crossing at GUDRA.

© JEPPESEN, 2015, 2016. ALL RIGHTS RESERVED.

Printed from JeppView for Windows 5.3.0.0 on 18 Jun 2016; Terminal chart data cycle 13-2016; Notice: After 30 Jun 2016, 0000Z, this chart may no longer be valid

Apt Elev 692′	Trans level: FL120 Trans alt: 12000′

KEMOR 30D [KEM3ØD]
ORPAB 30D [ORP3ØD]
RIKOP 30D [RIK3ØD]
RWYS 30L/R

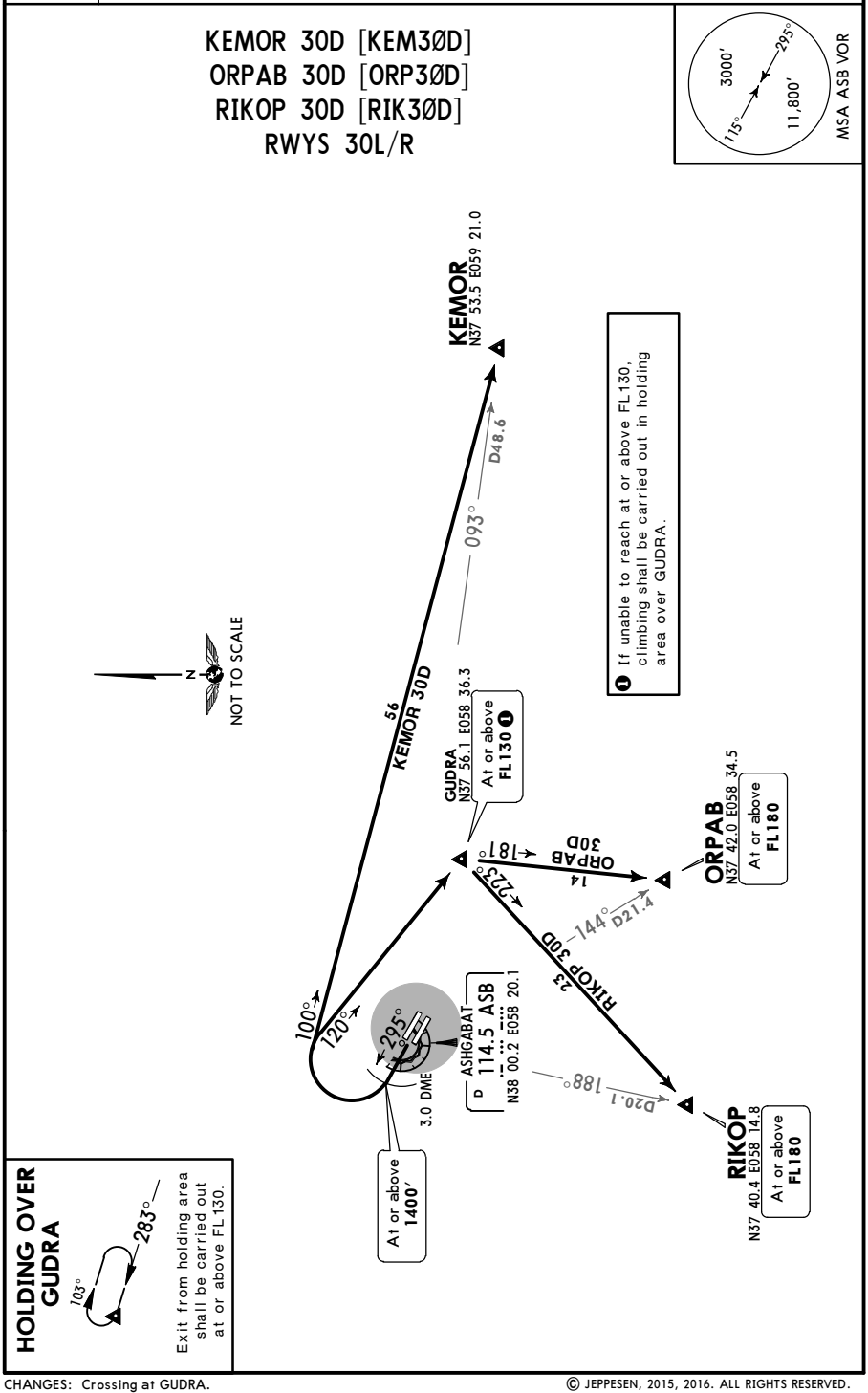

CHANGES: Crossing at GUDRA.

© JEPPESEN, 2015, 2016. ALL RIGHTS RESERVED.

Printed from JeppView for Windows 5.3.0.0 on 18 Jun 2016; Terminal chart data cycle 13-2016; Notice: After 30 Jun 2016, 0000Z, this chart may no longer be valid

Apt Elev	
692′	Trans level: FL120 Trans alt: 12000′

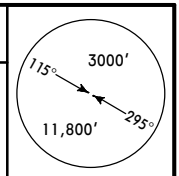

DOLOS 12D [DOL12D]
MAMED 12D [MAM12D]
RWYS 12L/R

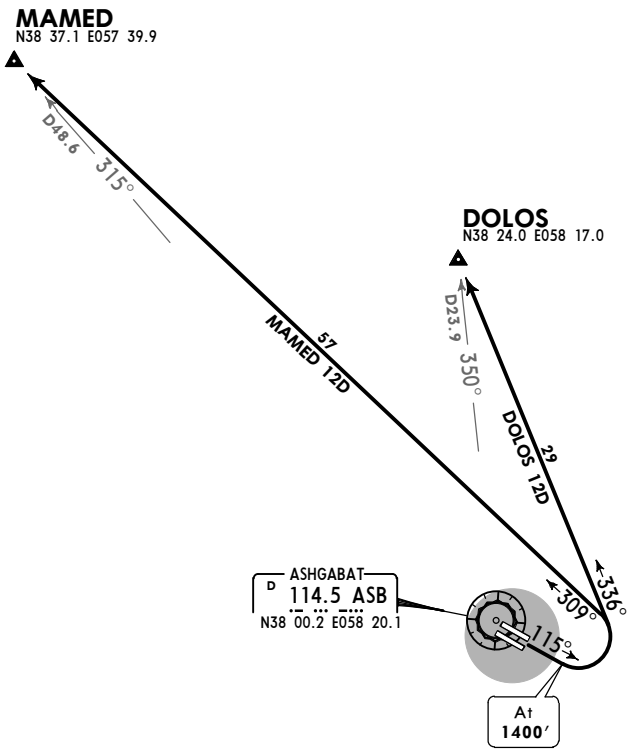

NOT TO SCALE

CHANGES: SID AFGAN renamed DOLOS.

© JEPPESEN, 2015, 2016. ALL RIGHTS RESERVED.

Printed from JeppView for Windows 5.3.0.0 on 18 Jun 2016; Terminal chart data cycle 13-2016; Notice: After 30 Jun 2016, 0000Z, this chart may no longer be valid

Apt Elev	
692′	Trans level: FL120 Trans alt: 12000′

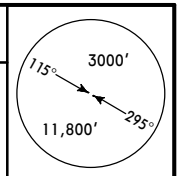

DOLOS 30D [DOL3ØD]
MAMED 30D [MAM3ØD]
RWYS 30L/R

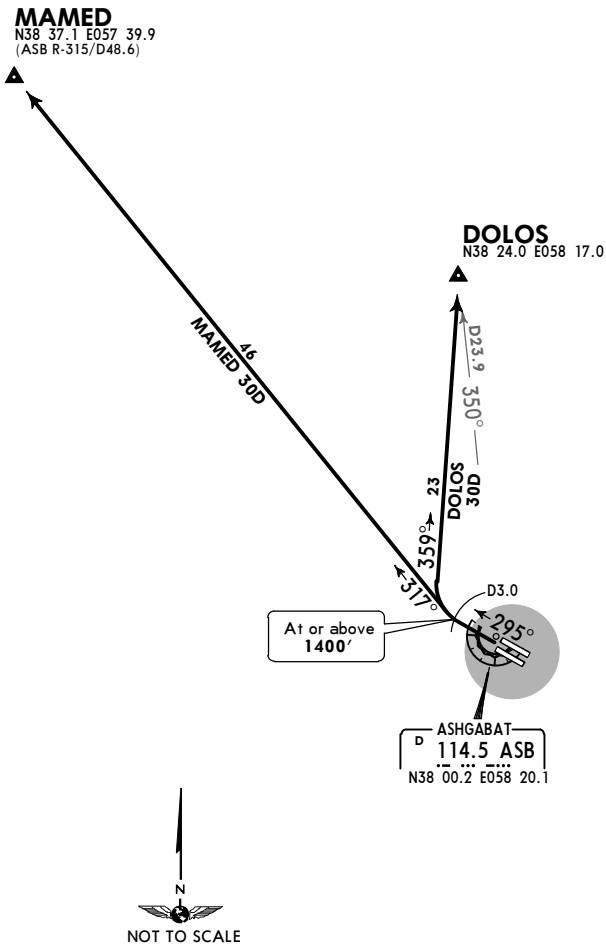

CHANGES: SID AFGAN renamed DOLOS.

© JEPPESEN, 2015, 2016. ALL RIGHTS RESERVED.

Printed from JeppView for Windows 5.3.0.0 on 18 Jun 2016; Terminal chart data cycle 13-2016; Notice: After 30 Jun 2016, 0000Z, this chart may no longer be valid

UTAA/ASB

Apt Elev **692′**

N37 59.5 E058 21.7

JEPPESEN

15 JAN 16 (10-9)

ASHGABAT, TURKMENISTAN

ASHGABAT

ASHGABAT Ground	Tower
121.7	118.1

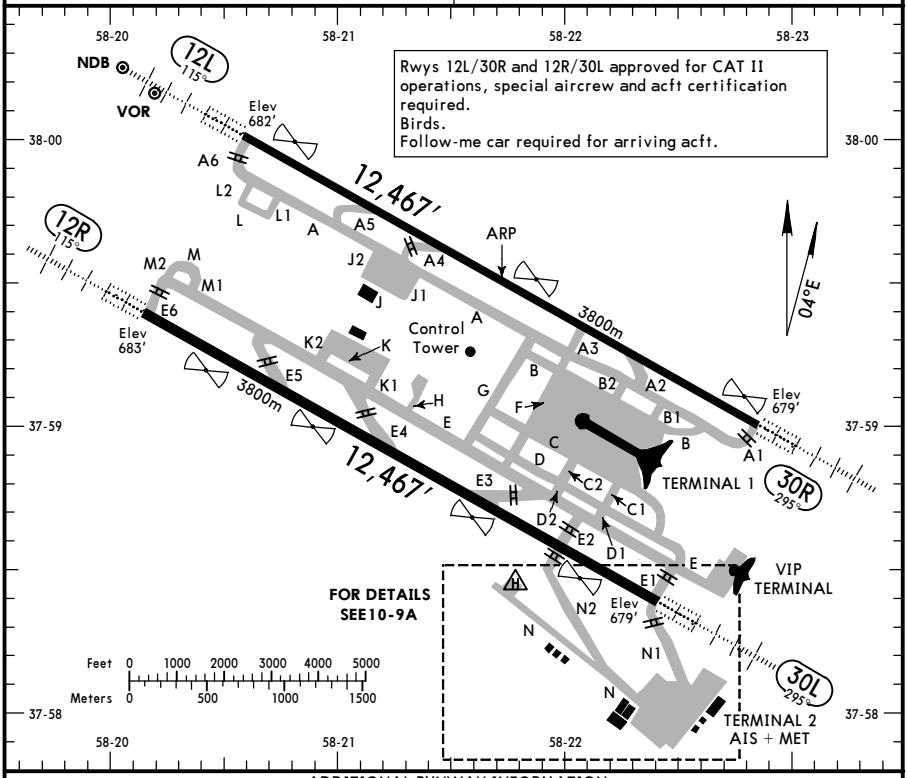

ADDITIONAL RUNWAY INFORMATION

RWY			USABLE LENGTHS — LANDING BEYOND — Threshold	Glide Slope	TAKE-OFF	WIDTH
12L / 30R	HIRL (60m) CL (30m) HIALS-II TDZ PAPI-L ❶ RVR			11,434′ 3485m 11,495′ 3504m	❷	151′ 46m

❶ angle 3.00°

❷ TAKE-OFF RUN AVAILABLE

RWY 12L:

From rwy head	12467′	(3800m)
twy A5 int	8530′	(2600m)
twy A4 int	6890′	(2100m)
twy A3 int	3937′	(1200m)

RWY 30R:

From rwy head	12467′	(3800m)
twy A2 int	8530′	(2600m)
twy A3 int	7546′	(2300m)

RWY					TAKE-OFF	WIDTH
12R / 30L	HIRL (60m) CL (30m) HIALS-II TDZ PAPI-L ❸ RVR			11,434′ 3485m	❹	197′ 60m

❸ angle 3.00°

❹ TAKE-OFF RUN AVAILABLE

RWY 12R:

From rwy head	12467′	(3800m)
twy E5 int	9186′	(2800m)
twy E4 int	6890′	(2100m)
twy E3 int	4265′	(1300m)

RWY 30L:

From rwy head	12467′	(3800m)
twy E2 int	10170′	(3100m)
twy E3 int	8202′	(2500m)
twy E4 int	5577′	(1700m)

TAKE-OFF

	AIR CARRIER (JAA)		
	All Rwys **LVP must be in force** RL & CL	**All Rwys** **LVP must be in force** RCLM (DAY only) or RL	RCLM (DAY only) or RL
A	200m	300m ❶	400m
B			
C			
D	250m (200m)		

❶ CAT C & D: NIGHT 400m.

CHANGES: Twy between twy A3 & F.

© JEPPESEN, 1999, 2016. ALL RIGHTS RESERVED.

Printed from JeppView for Windows 5.3.0.0 on 18 Jun 2016; Terminal chart data cycle 13-2016; Notice: After 30 Jun 2016, 0000Z, this chart may no longer be valid

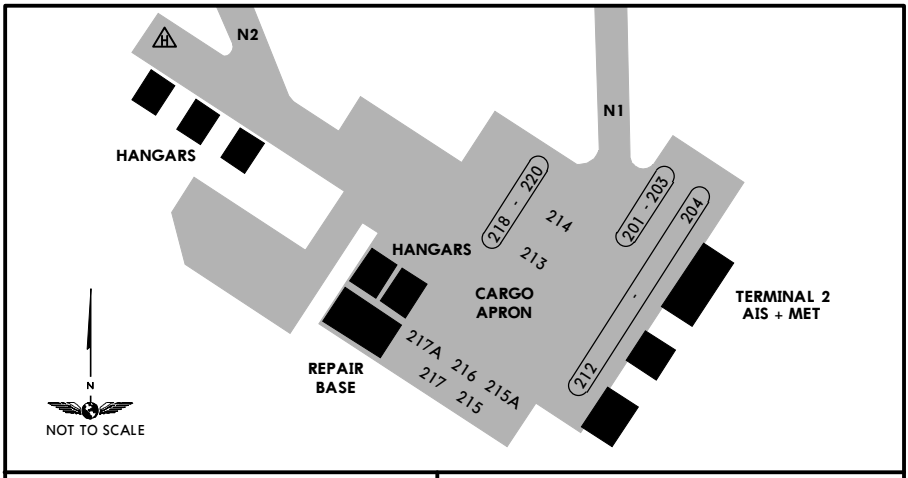

INS COORDINATES	
STAND No.	COORDINATES
201 thru 203	N37 58.1 E058 22.6
204	N37 58.1 E058 22.7
205	N37 58.1 E058 22.6
206 thru 209	N37 58.0 E058 22.6
210	N37 58.0 E058 22.5
211, 212	N37 57.9 E058 22.5
213	N37 58.0 E058 22.4
214	N37 58.0 E058 22.5
215	N37 57.9 E058 22.4
215A	N37 58.0 E058 22.4
216 thru 217A	N37 58.0 E058 22.3
218	N37 58.0 E058 22.4
219, 220	N37 58.1 E058 22.4

CHANGES: None.

© JEPPESEN, 1999, 2015. ALL RIGHTS RESERVED.

Printed from JeppView for Windows 5.3.0.0 on 18 Jun 2016; Terminal chart data cycle 13-2016; Notice: After 30 Jun 2016, 0000Z, this chart may no longer be valid

ASHGABAT, TURKMENISTAN

ASHGABAT

STRAIGHT-IN RWY		A	B	C	D
12L	CAT 2 ILS	**782**′(100′) **RA92′ R350m**	**782**′(100′) **RA92′ R350m**	**782**′(100′) **RA92′ R350m**	**782**′(100′) **RA92′ R350m**
	ILS FULL	**882**′(200′) **R550m**	**882**′(200′) **R550m**	**882**′(200′) **R550m**	**882**′(200′) **R550m**
	Limited	R750m	R750m	R750m	R750m
	ALS out	R1200m	R1200m	R1200m	R1200m
	LOC	NOT AUTH	NOT AUTH	NOT AUTH	NOT AUTH
	VOR DME ❶	**1110**′(428′) **R1800m**	**1110**′(428′) **R1800m**	**1110**′(428′) **R1800m**	**1110**′(428′) **R1800m**
	ALS out	R1800m	R1800m	R2000m	R2000m
	NDB ❶	**1350**′(668′) **C3000m**	**1350**′(668′) **C3000m**	**1690**′(1008′) **C5000m**	**1690**′(1008′) **C5000m**
12R	CAT 3A ILS	**RA50′ R200m**	**RA50′ R200m**	**RA50′ R200m**	**RA50′ R200m**
	CAT 2 ILS	**783**′(100′) **RA102′R350m**	**783**′(100′) **RA102′R350m**	**783**′(100′) **RA102′R350m**	**783**′(100′) **RA102′R350m**
	ILS FULL	**883**′(200′) **R550m**	**883**′(200′) **R550m**	**883**′(200′) **R550m**	**883**′(200′) **R550m**
	Limited	R750m	R750m	R750m	R750m
	ALS out	R1200m	R1200m	R1200m	R1200m
	LOC	NOT AUTH	NOT AUTH	NOT AUTH	NOT AUTH
30L	CAT 3A ILS	**RA50′ R200m**	**RA50′ R200m**	**RA50′ R200m**	**RA50′ R200m**
	CAT 2 ILS	**779**′(100′) **RA105′R350m**	**779**′(100′) **RA105′R350m**	**779**′(100′) **RA105′R350m**	**779**′(100′) **RA105′R350m**
	ILS FULL	**879**′(200′) **R550m**	**879**′(200′) **R550m**	**879**′(200′) **R550m**	**879**′(200′) **R550m**
	Limited	R750m	R750m	R750m	R750m
	ALS out	R1200m	R1200m	R1200m	R1200m
	LOC	NOT AUTH	NOT AUTH	NOT AUTH	NOT AUTH
30R	CAT 2 ILS	**779**′(100′) **RA112′R350m**	**779**′(100′) **RA112′R350m**	**779**′(100′) **RA112′R350m**	**779**′(100′) **RA112′R350m**
	ILS FULL	**879**′(200′) **R550m**	**879**′(200′) **R550m**	**879**′(200′) **R550m**	**879**′(200′) **R550m**
	Limited	R750m	R750m	R750m	R750m
	ALS out	R1200m	R1200m	R1200m	R1200m
	LOC	NOT AUTH	NOT AUTH	NOT AUTH	NOT AUTH
	VOR DME ❶	**1100**′(421′) **R1800m**	**1100**′(421′) **R1800m**	**1100**′(421′) **R1800m**	**1100**′(421′) **R1800m**
	ALS out	R1800m	R1800m	R2000m	R2000m
	NDB ❶	**1350**′(671′) **C3000m**	**1350**′(671′) **C3000m**	**1690**′(1011′) **C5000m**	**1690**′(1011′) **C5000m**

❶ Continuous Descent Final Approach.

CHANGES: Minimums.

© JEPPESEN, 2009, 2015. ALL RIGHTS RESERVED.

Printed from JeppView for Windows 5.3.0.0 on 18 Jun 2016; Terminal chart data cycle 13-2016; Notice: After 30 Jun 2016, 0000Z, this chart may no longer be valid

TAKE-OFF RWY 12L/R, 30L/R

	LVP must be in Force				
	RL, CL & mult. RVR req	RL & CL	RCLM (DAY only) or RL	RCLM (DAY only) or RL	NIL (DAY only)
A	200m	200m	300m ❶	400m	500m
B					
C					
D		250m			

❶ CAT C & D: NIGHT 400m.

© JEPPESEN, 2015. ALL RIGHTS RESERVED.

Printed from JeppView for Windows 5.3.0.0 on 18 Jun 2016; Terminal chart data cycle 13-2016; Notice: After 30 Jun 2016, 0000Z, this chart may no longer be valid

UTAA/ASB
ASHGABAT

JEPPESEN 9 OCT 15 (11-1) Eff 15 Oct

ASHGABAT, TURKMENISTAN
ILS DME Rwy 12L

BRIEFING STRIP ™

ASHGABAT Approach (R)	ASHGABAT Radar (SRE)	ASHGABAT Tower	Ground
123.5	118.7	118.1	121.7

LOC ABW	Final Apch Crs	GS D5.2 ASB	ILS DA(H)	Apt Elev 692′ Rwy 682′
108.5	115°	2500′ (1818′)	882′ (200′)	

MISSED APCH: Climb on 115° to D2.0 ASB, then turn LEFT to intercept R-103 ASB to GUDRA climbing to 3000′ and hold or as directed.
MISSED APCH WITH COMM FAILURE: Climb on 115° to D2.0 ASB, then turn LEFT to intercept R-103 ASB to GUDRA climbing to 3000′. Then proceed to GIPUN and to UGMUR and hold for 3 min, then according to chart.

115° 3000′ 295° 11,800′
MSA ASB VOR

Alt Set: hPa | Rwy Elev: 25 hPa | Trans level: FL 120 | Trans alt: 12000′

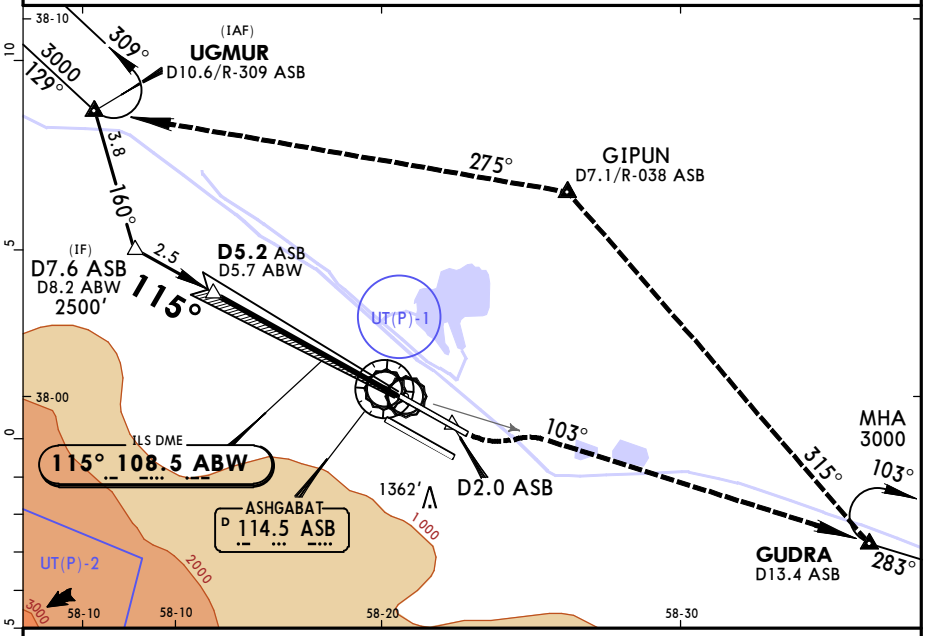

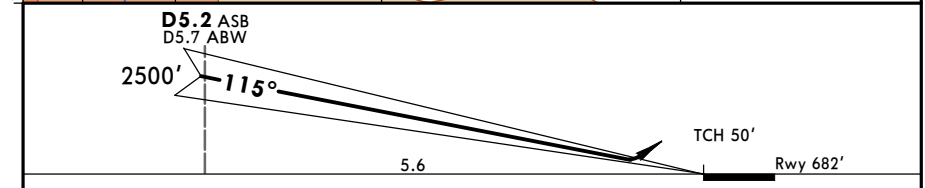

Gnd speed-Kts		70	90	100	120	140	160
GS	3.00°	372	478	531	637	743	849

HIALS-II PAPI | D2.0 ASB | LT | ASB on 114.5 R-103

STRAIGHT-IN LANDING RWY 12L

	ILS			LOC (GS out)
	DA(H) 882′ (200′)			
	FULL	TDZ or CL out	ALS out	
A	RVR 550m VIS 800m	RVR 720m VIS 800m	1200m	NOT AUTHORIZED
B				
C				
D				

PANS OPS

CHANGES: Comms. MSA. Altimeter setting. Procedure.

© JEPPESEN, 1999, 2015. ALL RIGHTS RESERVED.

Printed from JeppView for Windows 5.3.0.0 on 18 Jun 2016; Terminal chart data cycle 13-2016; Notice: After 30 Jun 2016, 0000Z, this chart may no longer be valid

UTAA/ASB
ASHGABAT

9 OCT 15
Eff 15 Oct
(11-1A)

JEPPESEN

ASHGABAT, TURKMENISTAN
CAT II ILS DME Rwy 12L

ASHGABAT Approach (R)	ASHGABAT Radar (SRE)	ASHGABAT Tower	Ground
123.5	118.7	118.1	121.7

BRIEFING STRIP TM

LOC ABW	Final Apch Crs	GS	CAT II ILS	Apt Elev 692′
108.5	**115°**	**D5.2 ASB** **2500′** (1818′)	**RA 92′** DA(H) 782′(100′)	Rwy 682′

MISSED APCH: Climb on 115° to D2.0 ASB, then turn LEFT to intercept R-103 ASB to GUDRA climbing to 3000′ and hold or as directed.

MISSED APCH WITH COMM FAILURE: Climb on 115° to D2.0 ASB, then turn LEFT to intercept R-103 ASB to GUDRA climbing to 3000′. Then proceed to GIPUN and to UGMUR and hold for 3 min, then according to chart.

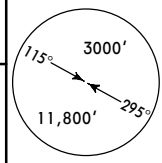

MSA
ASB VOR

Alt Set: hPa Rwy Elev: 25 hPa Trans level: FL 120 Trans alt: 12000′

Special Aircrew & Acft Certification Required.

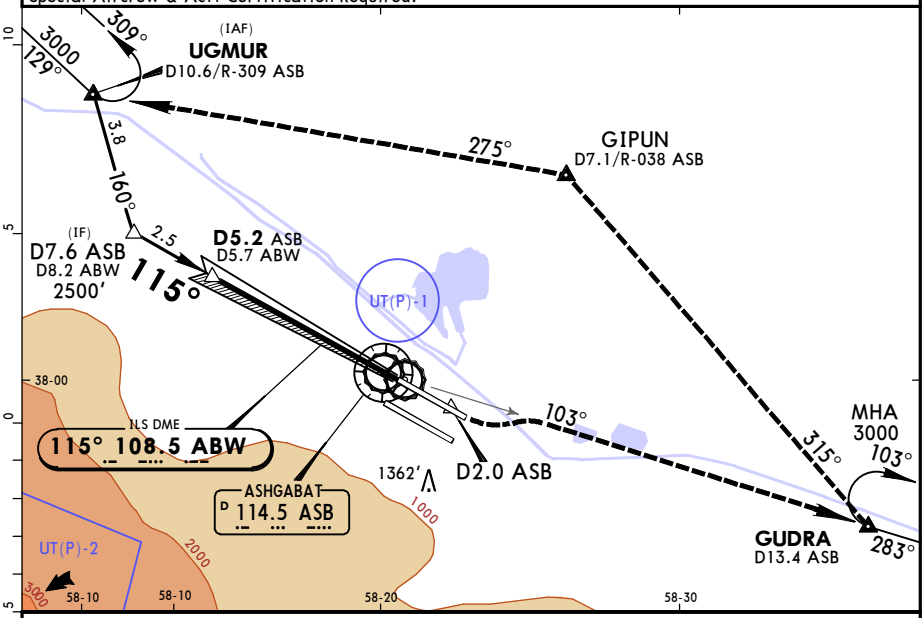

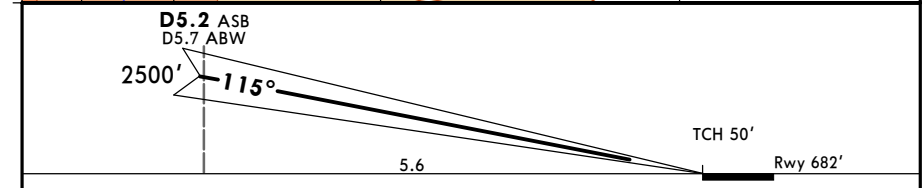

Gnd speed-Kts		70	90	100	120	140	160
GS	3.00°	372	478	531	637	743	849

HIALS-II
PAPI

D2.0 ASB

LT

on ASB **114.5** **R-103**

STRAIGHT-IN LANDING RWY **12L**
CAT II ILS

RA 92′
DA(H) **782′**(100′)

RVR 350m

PANS OPS

CHANGES: Comms. MSA. Alt setting. Procedure.

© JEPPESEN, 2000, 2015. ALL RIGHTS RESERVED.

Printed from JeppView for Windows 5.3.0.0 on 18 Jun 2016; Terminal chart data cycle 13-2016; Notice: After 30 Jun 2016, 0000Z, this chart may no longer be valid

UTAA/ASB
ASHGABAT

JEPPESEN 18 MAR 16 (11-2) Eff 31 Mar

ASHGABAT, TURKMENISTAN
ILS DME Rwy 12R

ASHGABAT Approach (R)	ASHGABAT Radar (SRE)	ASHGABAT Tower	Ground
123.5	118.7	118.1	121.7

BRIEFING STRIP ™

LOC IAD	Final Apch Crs	GS D5.7 IAD	ILS DA(H)	Apt Elev 692′ Rwy 683′
111.1	115°	2500′ (1817′)	883′ (200′)	

MISSED APCH: Climb on 115° to 2000′, then turn LEFT to intercept R-103 to GUDRA climbing to 3000′ to GUDRA holding area, or as directed.

MISSED APCH WITH COMM FAILURE: ❶ Climb on 115° to 2000′, then turn LEFT to intercept R-103 to GUDRA climbing to 3000′, then proceed to GIPUN, then to UGMUR holding area. Hold for 3 Min, then according to chart.

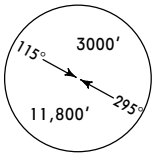

MSA ASB VOR

Alt Set: hPa | Rwy Elev: 25 hPa | Trans level: FL 120 | Trans alt: 12000′

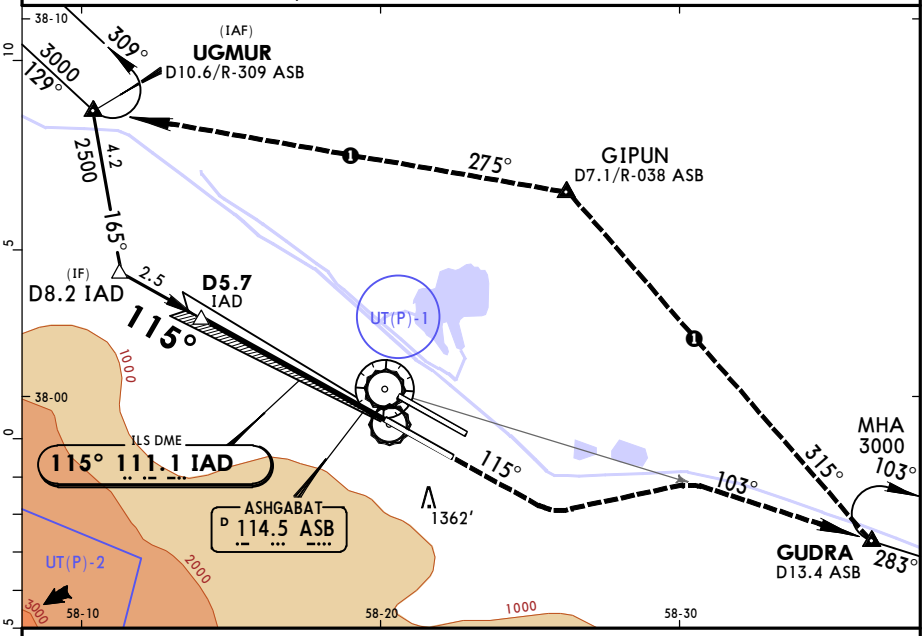

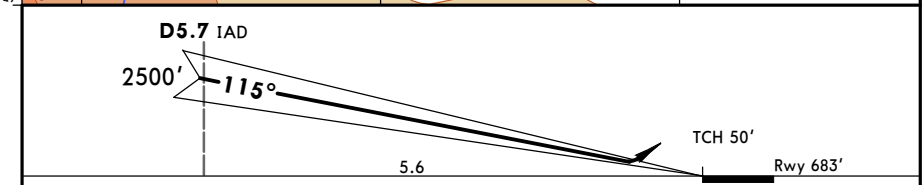

Gnd speed-Kts		70	90	100	120	140	160
ILS GS	3.00°	372	478	531	637	743	849

HIALS-II PAPI 2000′ on 115°

STRAIGHT-IN LANDING RWY 12R

	ILS			LOC (GS out)
	DA(H) 883′ (200′)			
	FULL	TDZ or CL out	ALS out	
A	RVR 550m VIS 800m	RVR 720m VIS 800m	1200m	NOT AUTHORIZED
B				
C				
D				

PANS OPS

CHANGES: Missed approach.

© JEPPESEN, 2015, 2016. ALL RIGHTS RESERVED.

Printed from JeppView for Windows 5.3.0.0 on 18 Jun 2016; Terminal chart data cycle 13-2016; Notice: After 30 Jun 2016, 0000Z, this chart may no longer be valid

UTAA/ASB
ASHGABAT

18 MAR 16
Eff 31 Mar

JEPPESEN (11-2A)

ASHGABAT, TURKMENISTAN
CAT II ILS DME Rwy 12R

ASHGABAT Approach (R)	ASHGABAT Radar (SRE)	ASHGABAT Tower	Ground
123.5	118.7	118.1	121.7

BRIEFING STRIP TM

LOC IAD	Final Apch Crs	GS	CAT II ILS RA 102′ DA(H) 783′(100′)	Apt Elev 692′ Rwy 683′
111.1	115°	D5.2 ASB 2500′ (1817′)		

MISSED APCH: Climb on 115° to 2000′, then turn LEFT to intercept R-103 to GUDRA climbing to 3000′ to GUDRA holding area, or as directed.

MISSED APCH WITH COMM FAILURE: ❶ Climb on 115° to 2000′, then turn LEFT to intercept R-103 to GUDRA climbing to 3000′, then proceed to GIPUN, then to UGMUR holding area. Hold for 3 Min, then according to chart.

MSA ASB VOR: 115° 3000′; 295° 11,800′

Alt Set: hPa | Rwy Elev: 25 hPa | Trans level: FL 120 | Trans alt: 12000′

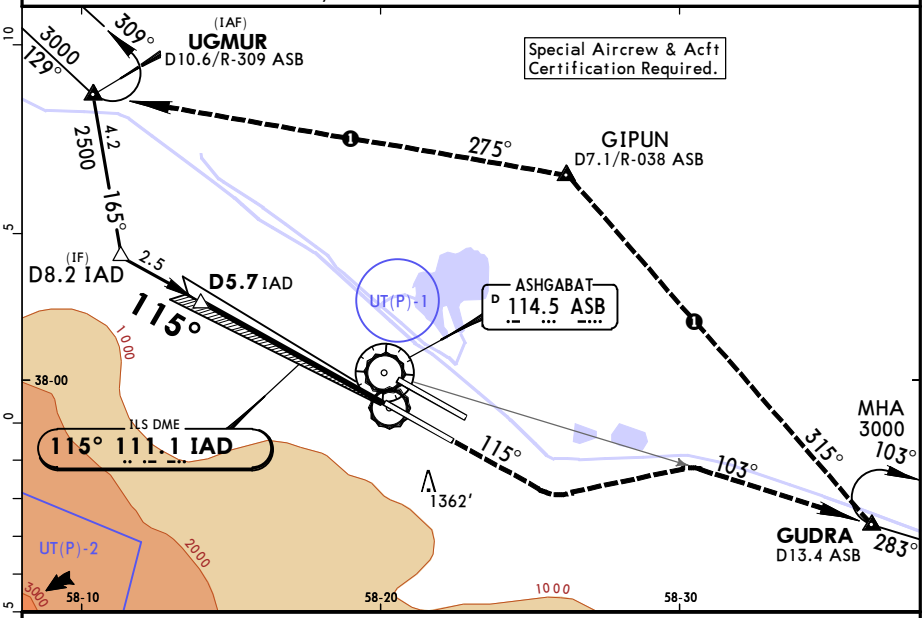

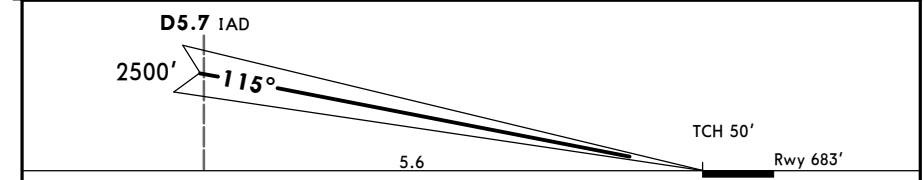

Gnd speed-Kts		70	90	100	120	140	160
GS	3.00°	372	478	531	637	743	849

HIALS-II
PAPI

2000′ on 115°

STRAIGHT-IN LANDING RWY **12R**
CAT II ILS

RA 102′
DA(H) **783′**(100′)

RVR 350m

PANS OPS

CHANGES: Missed approach.

© JEPPESEN, 2015, 2016. ALL RIGHTS RESERVED.

Printed from JeppView for Windows 5.3.0.0 on 18 Jun 2016; Terminal chart data cycle 13-2016; Notice: After 30 Jun 2016, 0000Z, this chart may no longer be valid

UTAA/ASB
ASHGABAT

18 MAR 16
Eff 31 Mar

(11-3)

JEPPESEN

ASHGABAT, TURKMENISTAN
ILS DME Rwy 30L

ASHGABAT Approach (R)	ASHGABAT Radar (SRE)	ASHGABAT Tower	Ground
123.5	118.7	118.1	121.7

BRIEFING STRIP ™

LOC IPQ	Final Apch Crs	GS D5.7 IPQ	ILS DA(H)	Apt Elev 692′
110.5	**295°**	**2500′** (1821′)	**879′** (200′)	Rwy 679′

MISSED APCH: Climb on 295° to 2000′, then turn RIGHT to intercept R-309 to UGMUR climbing to 3000′ to UGMUR holding area, or as directed.

MISSED APCH WITH COMM FAILURE: ❶Climb on 295° to 2000′, then turn RIGHT to intercept R-309 to UGMUR climbing to 3000′, then proceed to GIPUN, then to GUDRA holding area. Hold for 3 Min, then according to chart.

115° 3000′ 295° 11,800′

MSA ASB VOR

Alt Set: hPa | Rwy Elev: 25 hPa | Trans level: FL 120 | Trans alt: 12000′

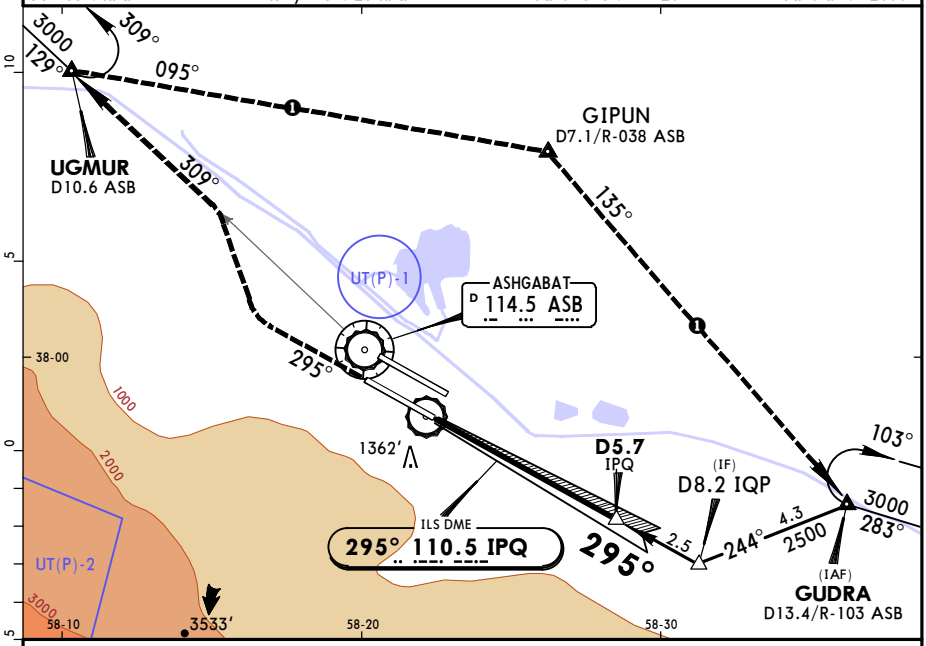

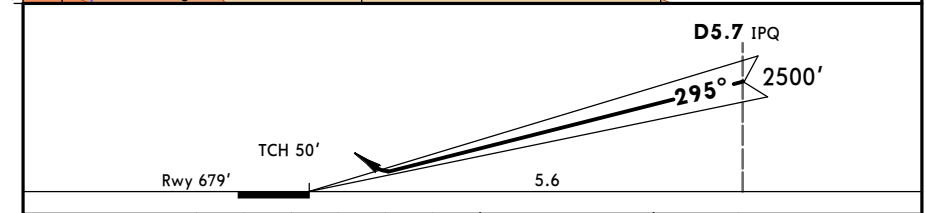

Gnd speed-Kts		70	90	100	120	140	160
ILS GS	3.00°	372	478	531	637	743	849

HIALS-II
PAPI

2000′ on 295°

STRAIGHT-IN LANDING RWY **30L**

	ILS			LOC (GS out)
	DA(H) **879′** (200′)			
	FULL	TDZ or CL out	ALS out	
A	RVR 550m VIS 800m	RVR 720m VIS 800m	1200m	NOT AUTHORIZED
B				
C				
D				

PANS OPS

CHANGES: Missed approach.

© JEPPESEN, 2015, 2016. ALL RIGHTS RESERVED.

Printed from JeppView for Windows 5.3.0.0 on 18 Jun 2016; Terminal chart data cycle 13-2016; Notice: After 30 Jun 2016, 0000Z, this chart may no longer be valid

UTAA/ASB
ASHGABAT

18 MAR 16
Eff 31 Mar

JEPPESEN

(11-3A)

ASHGABAT, TURKMENISTAN
CAT II ILS DME Rwy 30L

BRIEFING STRIP TM

ASHGABAT Approach (R)	ASHGABAT Radar (SRE)	ASHGABAT Tower	Ground
123.5	118.7	118.1	121.7

LOC IPQ	Final Apch Crs	GS D5.7 IPQ	CAT II ILS	Apt Elev 692′
110.5	295°	2500′ (1821′)	RA 105′ DA(H) 779′(100′)	Rwy 679′

MISSED APCH: Climb on 295° to 2000′, then turn RIGHT to intercept R-309 to UGMUR climbing to 3000′ to UGMUR holding area, or as directed.
MISSED APCH WITH COMM FAILURE: ❶Climb on 295° to 2000′, then turn RIGHT to intercept R-309 to UGMUR climbing to 3000′, then proceed to GIPUN, then to GUDRA holding area.
Hold for 3 Min, then according to chart.

115° 3000′ 295° 11,800′
MSA
ASB VOR

Alt Set: hPa Rwy Elev: 25 hPa Trans level: FL 120 Trans alt: 12000′
Special Aircrew & Acft Certification Required.

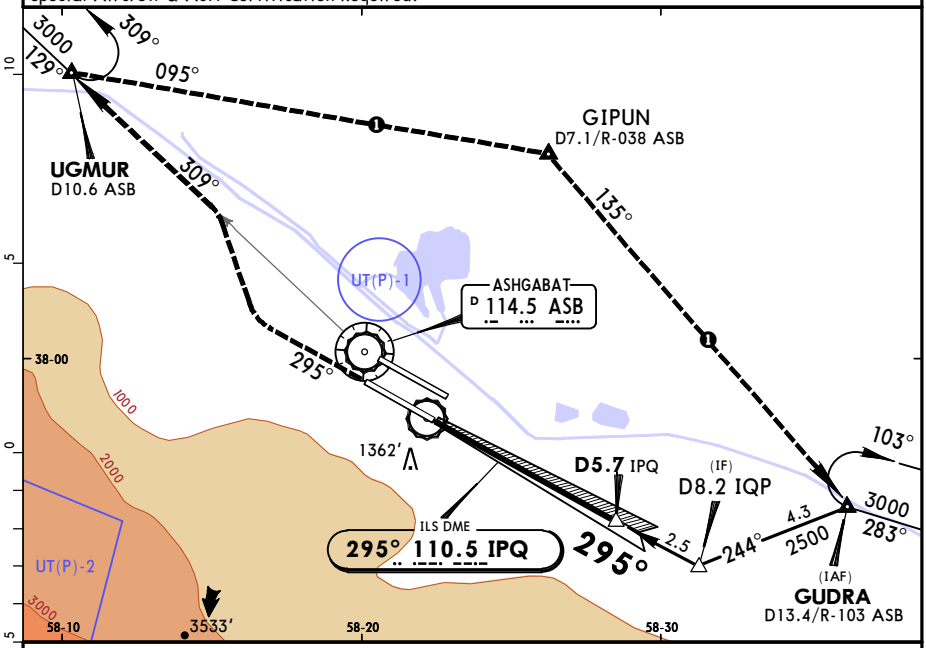

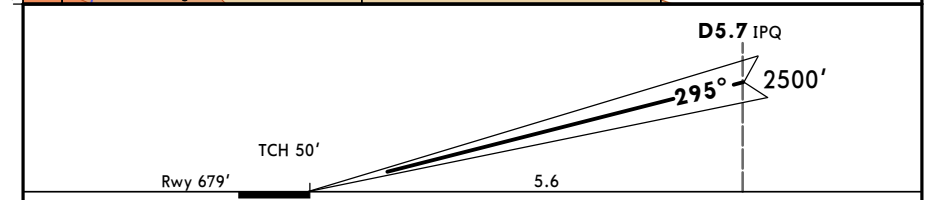

Gnd speed-Kts		70	90	100	120	140	160
GS	3.00°	372	478	531	637	743	849

HIALS-II
PAPI
2000′ on 295°

STRAIGHT-IN LANDING RWY **30L**
CAT II ILS

RA 105′
DA(H) **779′**(100′)

RVR 350m

PANS OPS

CHANGES: Missed approach.

© JEPPESEN, 2015, 2016. ALL RIGHTS RESERVED.

Printed from JeppView for Windows 5.3.0.0 on 18 Jun 2016; Terminal chart data cycle 13-2016; Notice: After 30 Jun 2016, 0000Z, this chart may no longer be valid

UTAA/ASB
ASHGABAT

9 OCT 15 (11-4) Eff 15 Oct

JEPPESEN

ASHGABAT, TURKMENISTAN
ILS DME Rwy 30R

ASHGABAT Approach (R)	ASHGABAT Radar (SRE)	ASHGABAT Tower	Ground
123.5	118.7	118.1	121.7

BRIEFING STRIP TM

LOC AHD	Final Apch Crs	GS D8.0 ASB	ILS DA(H)	Apt Elev 692′
108.7	295°	2500′ (1821′)	879′ (200′)	Rwy 679′

MISSED APCH: Climb to ASB VOR, then turn RIGHT to intercept R-309 ASB to UGMUR climbing to 3000′ and hold or as directed.
MISSED APCH WITH COMM FAILURE: Climb on 295° to ASB VOR, then turn RIGHT to intercept R-309 ASB to UGMUR climbing to 3000′. Then proceed to GIPUN and to GUDRA and hold for 3 min, then according to chart.

115° 3000′ 295° 11,800′
MSA ASB VOR

Alt Set: hPa | Rwy Elev: 25 hPa | Trans level: FL 120 | Trans alt: 12000′

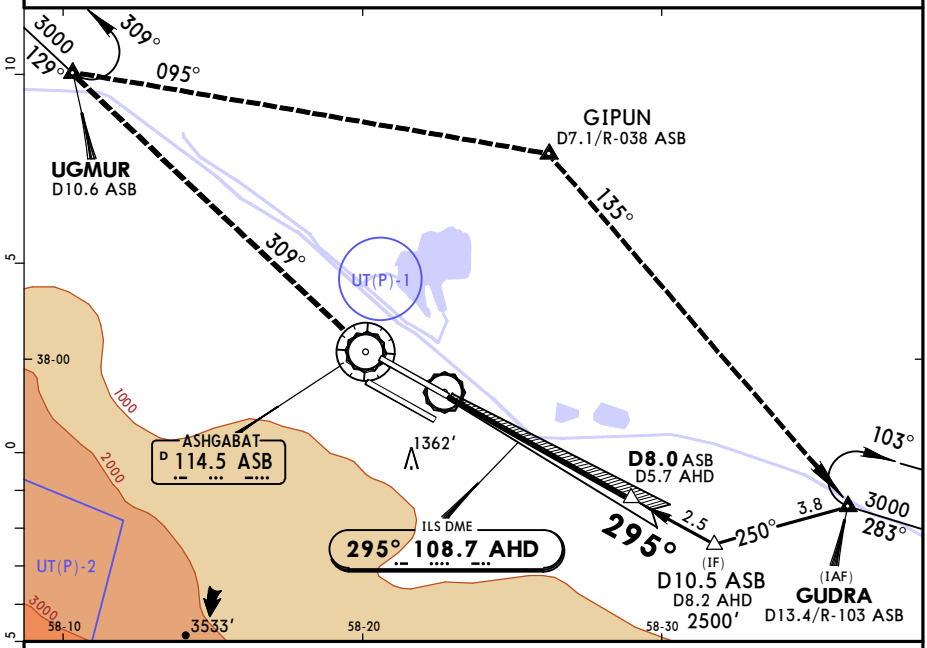

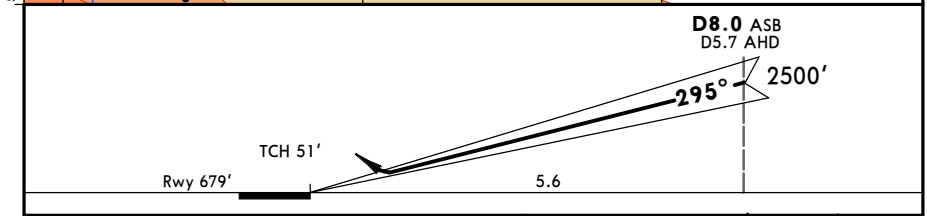

Gnd speed-Kts		70	90	100	120	140	160
GS	3.00°	372	478	531	637	743	849

HIALS-II
PAPI
ASB 114.5

STRAIGHT-IN LANDING RWY 30R

	ILS			LOC (GS out)
	DA(H) 879′ (200′)			
	FULL	TDZ or CL out	ALS out	
A	RVR 550m VIS 800m	RVR 720m VIS 800m	1200m	NOT AUTHORIZED
B				
C				
D				

PANS OPS

CHANGES: Comm. MSA. Altimeter setting. Procedure.

© JEPPESEN, 1999, 2015. ALL RIGHTS RESERVED.

Printed from JeppView for Windows 5.3.0.0 on 18 Jun 2016; Terminal chart data cycle 13-2016; Notice: After 30 Jun 2016, 0000Z, this chart may no longer be valid

UTAA/ASB
ASHGABAT

9 OCT 15
Eff 15 Oct

JEPPESEN (11-4A)

ASHGABAT, TURKMENISTAN
CAT II ILS DME Rwy 30R

BRIEFING STRIP TM

ASHGABAT Approach (R)	ASHGABAT Radar (SRE)	ASHGABAT Tower	Ground
123.5	118.7	118.1	121.7

LOC AHD	Final Apch Crs	GS D8.0 ASB	CAT II ILS RA 112′ DA(H) 779′(100′)	Apt Elev 692′ Rwy 679′
108.7	295°	2500′ (1821′)		

MISSED APCH: Climb to ASB VOR, then turn RIGHT to intercept R-309 ASB to UGMUR climbing to 3000′ and hold or as directed.
MISSED APCH WITH COMM FAILURE: Climb on 295° to ASB VOR, then turn RIGHT to intercept R-309 ASB to UGMUR climbing to 3000′. Then proceed to GIPUN and to GUDRA and hold for 3 min, then according to chart.

115° 3000′ 295° 11,800′
MSA ASB VOR

Alt Set: hPa | Rwy Elev: 25 hPa | Trans level: FL 120 | Trans alt: 12000′
Special Aircrew & Acft Certification Required.

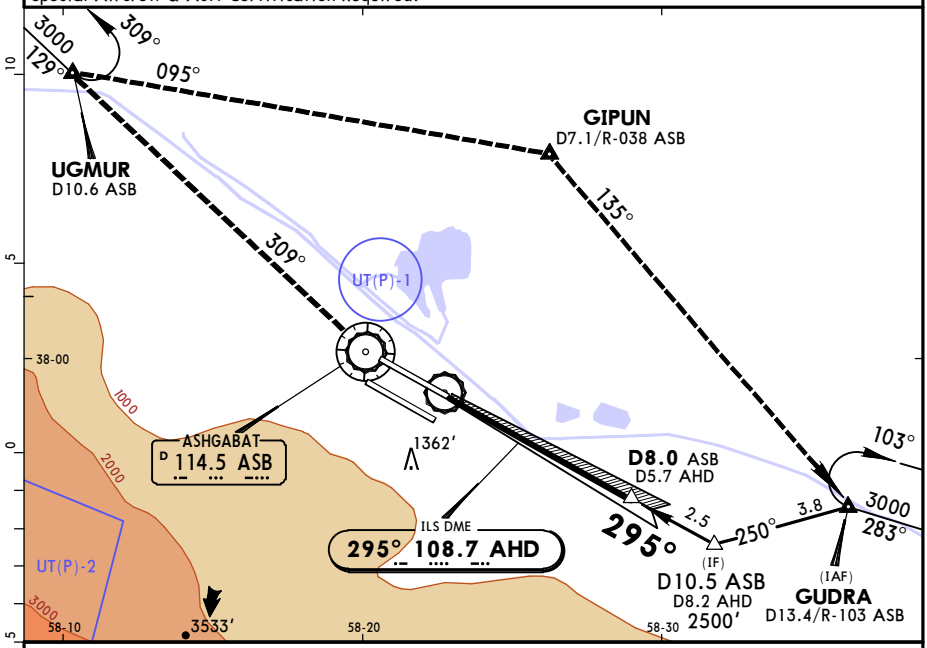

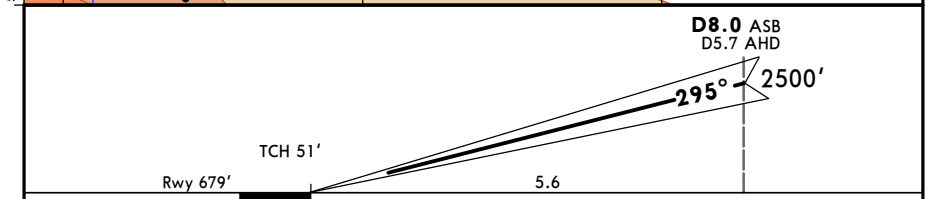

Gnd speed-Kts	70	90	100	120	140	160
GS 3.00°	372	478	531	637	743	849

HIALS-II
PAPI

ASB 114.5

STRAIGHT-IN LANDING RWY **30R**
CAT II ILS

RA 112′
DA(H) **779′**(100′)

PANS OPS

RVR 350m

CHANGES: Chart reindexed. ILS DME added. VOR posotion.

© JEPPESEN, 2000, 2014. ALL RIGHTS RESERVED.

Printed from JeppView for Windows 5.3.0.0 on 18 Jun 2016; Terminal chart data cycle 13-2016; Notice: After 30 Jun 2016, 0000Z, this chart may no longer be valid

UTAA/ASB
ASHGABAT

JEPPESEN

9 OCT 15 (13-1) Eff 15 Oct

ASHGABAT, TURKMENISTAN
VOR DME Rwy 12L

BRIEFING STRIP ™

ASHGABAT Approach (R)	ASHGABAT Radar (SRE)	ASHGABAT Tower	Ground
123.5	118.7	118.1	121.7

VOR ASB	Final Apch Crs	Minimum Alt	MDA(H)	Apt Elev 692′
114.5	112°	D5.1 2500′(1818′)	1110′(428′)	Rwy 682′

MISSED APCH: Climb on 112° to VOR, then turn LEFT to intercept R-103 to GUDRA climbing to 3000′ and hold or as directed.
MISSED APCH WITH COMM FAILURE: Climb on 112° to VOR, then turn LEFT to intercept R-103 to GUDRA climbing to 3000′. Then proceed to GIPUN and to UGMUR and hold for 3 min, then according to chart.

MSA ASB VOR: 115° 3000′; 295° 11,800′

Alt Set: hPa | Rwy Elev: 25 hPa | Trans level: FL 120 | Trans alt: 12000′

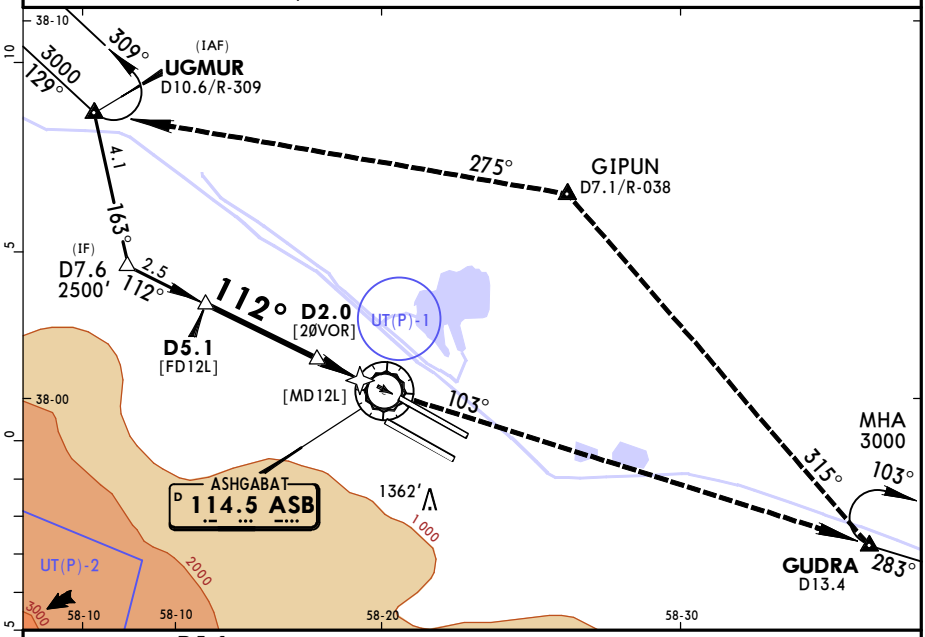

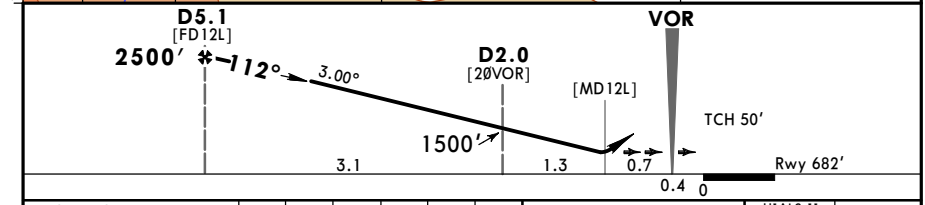

Gnd speed-Kts		70	90	100	120	140	160
Descent Angle	3.00°	372	478	531	637	743	849

HIALS-II
PAPI
114.5 ASB

STRAIGHT-IN LANDING RWY 12L

MDA(H) 1110′(428′)

ALS out

PANS OPS

A	1800m
B	
C	
D	

CHANGES: New procedure.

© JEPPESEN, 2015. ALL RIGHTS RESERVED.

Printed from JeppView for Windows 5.3.0.0 on 18 Jun 2016; Terminal chart data cycle 13-2016; Notice: After 30 Jun 2016, 0000Z, this chart may no longer be valid

UTAA/ASB
ASHGABAT

JEPPESEN 9 OCT 15 (13-2) Eff 15 Oct

ASHGABAT, TURKMENISTAN
VOR DME Rwy 30R

ASHGABAT Approach (R)	ASHGABAT Radar (SRE)	ASHGABAT Tower	Ground
123.5	118.7	118.1	121.7

BRIEFING STRIP TM

VOR ASB	Final Apch Crs	Minimum Alt D8.0	MDA(H)	Apt Elev 692′ Rwy 679′
114.5	294°	2500′ (1821′)	1100′ (421′)	

MISSED APCH: Climb on 294° to VOR, then turn RIGHT to intercept R-309 to UGMUR climbing to 3000′ and hold or as directed.
MISSED APCH WITH COMM FAILURE: Climb on 294° to VOR, then turn RIGHT to intercept R-309 to UGMUR climbing to 3000′.
Then proceed to GIPUN and to GUDRA and hold for 3 min, then according to chart.

MSA ASB VOR: 115° 3000′; 295° 11,800′

Alt Set: hPa | Rwy Elev: 25 hPa | Trans level: FL 120 | Trans alt: 12000′

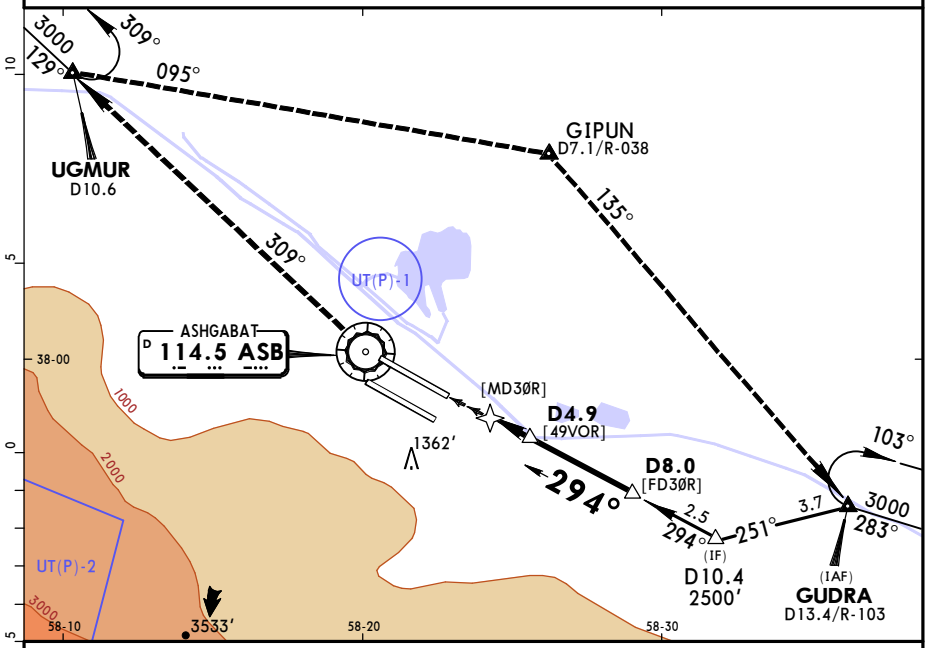

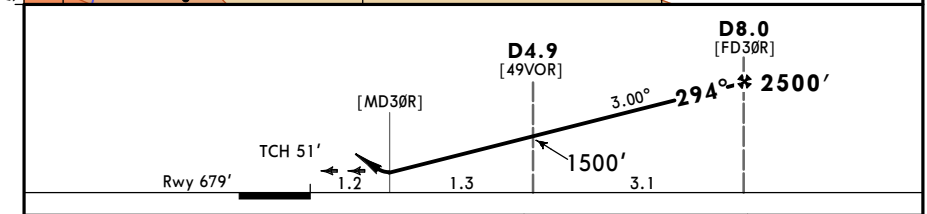

Gnd speed-Kts		70	90	100	120	140	160
Descent Angle	3.00°	372	478	531	637	743	849

HIALS-II PAPI ASB 114.5

STRAIGHT-IN LANDING RWY **30R**

MDA(H) **1100′** (421′)

ALS out

PANS OPS

A	1800m
B	
C	
D	

CHANGES: New procedure.

© JEPPESEN, 2015. ALL RIGHTS RESERVED.

Printed from JeppView for Windows 5.3.0.0 on 18 Jun 2016; Terminal chart data cycle 13-2016; Notice: After 30 Jun 2016, 0000Z, this chart may no longer be valid

UTAA/ASB
ASHGABAT

JEPPESEN 9 OCT 15 (16-1) Eff 15 Oct

ASHGABAT, TURKMENISTAN
NDB Rwy 12L

BRIEFING STRIP

ASHGABAT Approach (R)	ASHGABAT Radar (SRE)	ASHGABAT Tower	Ground
123.5	118.7	118.1	121.7

NDB GH	Final Apch Crs	Minimum Alt	MDA(H)	Apt Elev 692′
320	115°	D5.2 ASB 2500′ (1818′)	Refer to Minimums	Rwy 682′

MISSED APCH: Climb on 115° to NDB, then turn LEFT to GUDRA climbing to 3000′ and hold or as directed.
MISSED APCH WITH COMM FAILURE: Climb on 115° to NDB, then turn LEFT to GUDRA climbing to 3000′.
Then proceed to GIPUN and to UGMUR and hold for 3 min, then according to chart.

MSA GH NDB: 115° 3000′; 295° 11,800′

Alt Set: hPa | Rwy Elev: 25 hPa | Trans level: FL 120 | Trans alt: 12000′

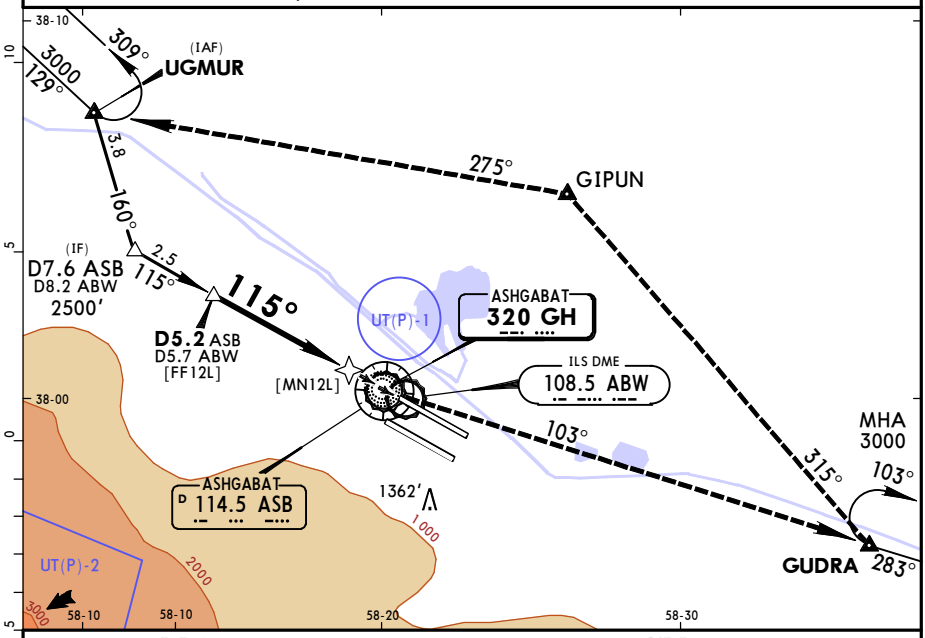

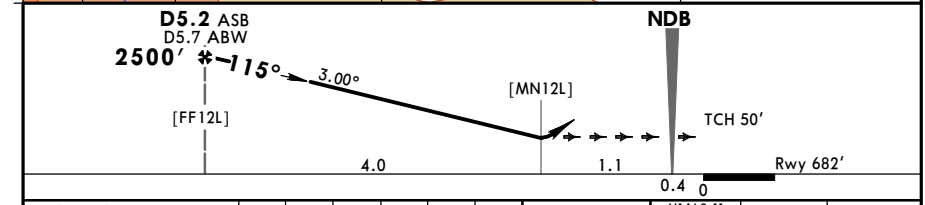

Gnd speed-Kts		70	90	100	120	140	160
Descent Angle	3.00°	372	478	531	637	743	849

HIALS-II PAPI | 320 GH | GUDRA LT

STRAIGHT-IN LANDING RWY 12L

MDA(H) AB: **1350′**(668′)
CD: **1690′**(1008′)

ALS out

PANS OPS

A	3000m
B	
C	5000m
D	

CHANGES: New procedure.

© JEPPESEN, 2015. ALL RIGHTS RESERVED.

Printed from JeppView for Windows 5.3.0.0 on 18 Jun 2016; Terminal chart data cycle 13-2016; Notice: After 30 Jun 2016, 0000Z, this chart may no longer be valid

UTAA/ASB
ASHGABAT

JEPPESEN 9 OCT 15 (16-2) Eff 15 Oct

ASHGABAT, TURKMENISTAN
NDB Rwy 30R

ASHGABAT Approach (R)	ASHGABAT Radar (SRE)	ASHGABAT Tower	Ground
123.5	118.7	118.1	121.7

BRIEFING STRIP ™

NDB GH	Final Apch Crs	Minimum Alt	MDA(H)	Apt Elev 692′
320	295°	D8.0 ASB 2500′ (1821′)	Refer to Minimums	Rwy 679′

MISSED APCH: Climb on 295° to NDB, then turn RIGHT to UGMUR climbing to 3000′ and hold or as directed.

MISSED APCH WITH COMM FAILURE: Climb on 295° to NDB, then turn RIGHT to UGMUR climbing to 3000′. Then proceed to GIPUN and to GUDRA and hold for 3 min, then according to chart.

MSA GH NDB: 115° 3000′; 295° 11,800′

Alt Set: hPa | Rwy Elev: 25 hPa | Trans level: FL 120 | Trans alt: 12000′

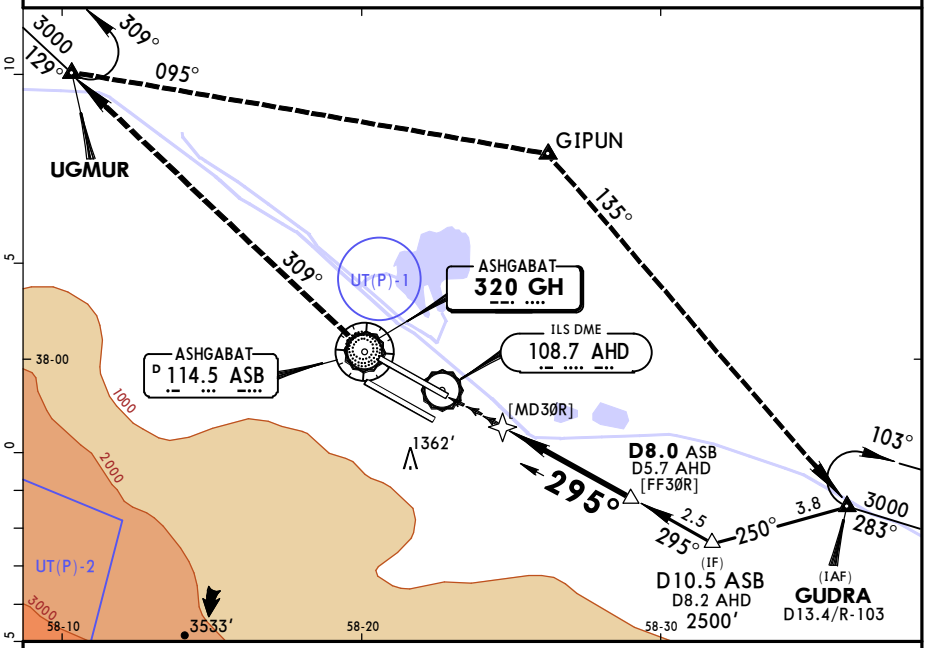

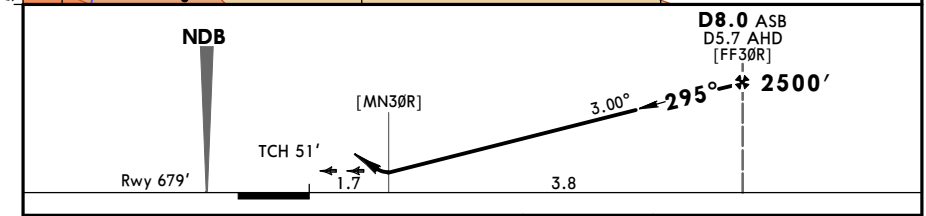

Gnd speed-Kts		70	90	100	120	140	160
Descent Angle	3.00°	372	478	531	637	743	849

HIALS-II PAPI | 320 GH | UGMUR RT

STRAIGHT-IN LANDING RWY **30R**

MDA(H) AB: **1350′**(671′)
CD: **1690′**(1011′)

ALS out

PANS OPS

A	3000m
B	
C	5000m
D	

CHANGES: New procedure.

© JEPPESEN, 2015. ALL RIGHTS RESERVED.

(c) JEPPESEN SANDERSON, INC., 2016, ALL RIGHTS RESERVED

JEPPESEN
JeppView for Windows

Chart changes since cycle 12-2016

ADD = added chart, REV = revised chart, DEL = deleted chart.

ACT	PROCEDURE IDENT	INDEX	REV DATE	EFF DATE

ASHGABAT, (ASHGABAT - UTAA)

(c) JEPPESEN SANDERSON, INC., 2016, ALL RIGHTS RESERVED

TERMINAL CHART CHANGE NOTICES

Chart Change Notices for Airport UTAA

Type: Terminal
Effectivity: Temporary
Begin Date: 20160623
End Date: Until Further Notice

(10-9) Tower frequency 118.7 MHz, call sign Ashgabat Radar, H24, established.